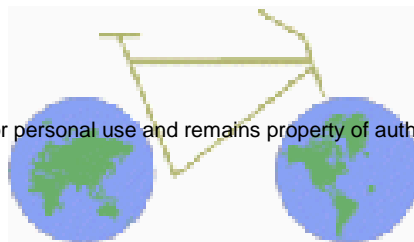


Trail Name	Track Length (Miles)	Ascent (Feet)	Codes	Grade (avg)	Way Points	Also Known As	#	Key
<a href="#">ABC &amp; Cemetary Trails</a>	5.1	411	Rpca	3	12	High School Tr	220	ABC
<a href="#">Aspen S Paths</a>	5.3	727	Rpca	5	19	High School Tr, Hospital Tr, Aspen Highlands Tr, Marolt Tr, Government Tr	221	ASP
<a href="#">Avon Hi Rd</a>	6.3	647	Rpcal	4	10		217	AHR
<a href="#">Blue River 9</a>	13.9	366	Rpca	1	14		231	BR9
<a href="#">Brush Cr Tr</a>	7.2	1,407	Rpcad	4	17		218	BCA
<a href="#">CC Canyon</a>	3.1	435	Rpc	6	7	Clear Creek Greenway, Peak to Plains	267	CCC
<a href="#">Clear Cr Idaho Springs</a>	6.2	160	Rpacr	5	17	Clear Creek Greenway, Scot Lancaster Memorial Tr	240	CCIS
<a href="#">Clear Cr Silver Plume</a>	6.2	160	Rpacr	5	17		233	CCSP
<a href="#">Connected Lakes Audubon Trails</a>	7.4	370	Rpac	1	19		255	CLA
<a href="#">Crystal Valley</a>	7.2	474	Rpa	1	5		236	CV
<a href="#">Dillon Reservoir Loop</a>	18.8	1,534	Rpcard	3	27	Dillon Dam Recpath, Snake River Recpath, Swan Mtn Recpath, Blue River Recpath	211	DRL
<a href="#">Eagle Loop Trail</a>	12.9	1,004	Rpacr	3	21		269	ELT
<a href="#">Eagle Valley Regional</a>	10.2	304	Rpca	2	17		216	EVR
<a href="#">Fraser to Granby</a>	17.6	1,370	Msd	3	37		235	F2G
<a href="#">Fraser River Trail</a>	11.8	789	R*Fpcad	2	22	E Frasier River Trail	234	FRT
<a href="#">Frisco Loop</a>	7.9	382	Rpcad	1	11	Frisco Recpath	210	FL
<a href="#">Frisco Ridge</a>	10.9	890	Rpa	2	17	Frisco - Farmers Corner Recpath, Blue River Recpath	208	FR
<a href="#">Glenwood Canyon</a>	16.4	1,772	Rpcar	4	29		225	GWC
<a href="#">Gore Valley Trail</a>	12.6	817	Rpcal	3	26		214	GVT
<a href="#">Gypsum</a>	12.9	909	Rpacr	2	17		270	GYP
<a href="#">KeyStone Montezuma</a>	8.5	381	Rpcard	2	20	Snake River Recpath	209	KSM
<a href="#">Loveland Bakerville</a>	4.9	147	Rpa	5	3		232	LBV
<a href="#">Midland Atkinson Conservatory</a>	13.6	985	Rpar	2	2	S Grande St MUP	237	MAC
<a href="#">Mineral Belt</a>	11.7	985	Rpa	3	18		212	MB
<a href="#">Monument Rd Lanes</a>	6.8	505	Rba	2	7		256	MRL
<a href="#">Old Spanish Gunnison Bluffs</a>						To Be Done		OSB
<a href="#">Owl Cr</a>	7.3	561	Rpca	4	15		219	OWL
<a href="#">Redlands Mesa</a>	5.8	724	Rpca	4	16		254	RM
<a href="#">Redlands &amp; Riverside Pkys</a>	12.6	474	Rpac	1	18	S Camp Rd	253	RRP
<a href="#">Rio Grande</a>	42.1	450	REpcad	2	27		222	RGR
<a href="#">River Bend Park</a>	1.8	20	Rpc	0	6	Palisade Section River Front Tr	252	RRP
<a href="#">River Front Trail E</a>	13.7	281	Rpac	0	22	Las Colonias, Parks and Wildlife	251	RFE
<a href="#">River Front Trail W</a>	13.9	149	Rpac	0	18	Monument View, Blue Heron, Riverside	250	RFW
<a href="#">Silver Thorne</a>	4.7	144	144	2	15		230	SVT
<a href="#">Ten Mile Copper</a>	11.7	1,882	Rpal	3	14		213	TMC
<a href="#">Vail N Recpath</a>	7.1	391	Rpca	3	12		215	VNR
<a href="#">Vail Pass</a>	11.3	440	Rpcal	5	10		223	VP
<b>Totals</b>	<b>346.8</b>	<b>21,296</b>		<b>2.7</b>	<b>584</b>			
						<b>Tracks</b>	<b>36</b>	
						<b>Covering Trails</b>	<b>49</b>	
						<b>Highest Track #</b>	<b>270</b>	



**ABCemetary**

Airport Business Center and Cemetary Lane trails with extensions covering portion of High School Trail

[Trail Network Overview](#)

<b>Key</b>	<b>ABC</b>	<b>Connects to:</b> <a href="#">Aspen S Paths</a> <a href="#">Owl Cr Trail</a> <a href="#">Rio Grande Trail</a>	<b>Also Known As:</b> Hish School Tr
<b>Waypoints</b>	<b>12</b>		<b>New</b> <b>08/20/13</b> <b>Modified</b>
<b>Website</b>	<a href="http://aspenpitkin.com/Departments/Parks-Trails-Open-Space/Trails/">aspenpitkin.com/Departments/Parks-Trails-Open-Space/Trails/</a>		

Distance Statistics			
<b>Cycle Computer</b>	<b>TrackLog</b>	<b>Route</b>	<b>Round Trip</b>
	5.0	3.6	

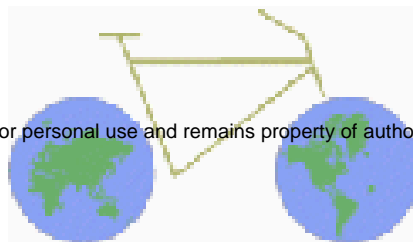
Elevation Statistics							
<b>Start</b>	<b>End</b>	<b>Min</b>	<b>Max</b>	<b>Gain</b>	<b>Ascent</b>	<b>Descent</b>	<b>Grade</b>
7,801	7,712	7,710	7,943	-89	411	500	3

<b>Type</b>	MUPS / Drainage	<b>Rating Codes</b>	Rpca	<b>Track #</b>	220
<b>Surfaces</b>	Asphalt & Concrete				

**Notes**

Track Color	Map Color	Track Starts @	Track Ends @
Red	Red	Airport Business Center ( <b>ABCabc</b> )	Rio Grand Trail @ Stein Park ( <b>ABCrgr</b> )

Waypoint	Longitude	Latitude	Comment	Altitude	Waypoint Type	Long Description / note
<b>ABCabc</b>	39 12.993	-106 51.569	Start	7,801	Bike Trail	Off residential Street
<b>ABCowin</b>	39 12.611	-106 51.673	OWL Tr N	7,854	Bike Trail	N Junction of Owl Cr Trail
<b>ABCasp</b>	39 12.312	-106 51.386	ASP Tr - Tiehack Rd	7,856	Bike Trail	AspenS Paths Tr junction/start
<b>ABCowls</b>	39 12.128	-106 51.058	OWL Tr S	7,873	Bike Trail	S Junction of Owl Cr Trail
<b>ABCct</b>	39 12.054	-106 50.883	Chatfield Tr	7,851	Bike Trail	Trail to Chatfield Subdivision
<b>ABCiw</b>	39 11.796	-106 50.477	ABC loop W	7,869	Bike Trail	Optional S route to E - ASP Tr connections
<b>ABCasphs</b>	39 11.645	-106 50.480	ASP HS Tr	7,907	Bike Trail	High School Tr section of Aspen S Path Tr
<b>ABCasph</b>	39 11.676	-106 50.428	ASP Hospital Tr	7,920	Bike Trail	Hospital Tr section of Aspen S Path Tr
<b>ABCmsp</b>	39 11.679	-106 50.063	Marolt Tr spur	7,890	Bike Trail	Marolt Spur includes Mining museum
<b>ABCaspe</b>	39 11.573	-106 50.055	ASP Tr E	7,900	Bike Trail	E junction Aspen S Path Tr - not in route
<b>ABCle</b>	39 11.785	-106 50.141	ABC loop E	7,876	Bike Trail	End of optional ABC loop - Cemetary Lane Tr
<b>ABCrgr</b>	39 12.669	-106 50.403	RGR Tr - EOT	7,712	Bike Trail	EOT - Rio Grande Regional Tr Stein Park



**AspenSPaths**

Tiehack Rd, Aspen Highlands, High School, Marolt, Hopkins & Downtown Trails

Trail starts at E Main St trailhead E of Summit Blvd on Main St. Runs Counterclockwise around reservoir.

[Trail Network Overview](#)

<b>Key</b>	<b>ASP</b>	<b>Connects to:</b> <a href="#">ABC Cemetary Lane</a> <a href="#">Rio Grande Regional</a>	<b>Also Known As:</b> High School Tr, Hospital Tr, Aspen Highlands Tr, Marolt Tr, Government Tr
<b>Waypoints</b>	<b>19</b>		<b>New</b> <b>08/20/13</b> s <b>Modified</b>
<b>Website</b>			

Distance Statistics			
Cycle Computer	TrackLog	Route	Round Trip
	5.3	4.7	

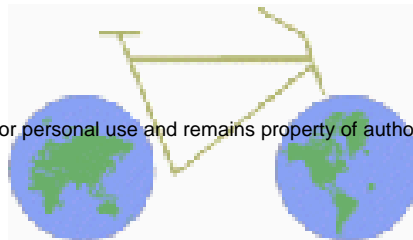
Elevation Statistics							
Start	End	Min	Max	Gain	Ascent	Descent	Grade
7,856	7,919	7,856	6,587	63	727		5

<b>Type</b>	MUPS / Drainage	<b>Rating Codes</b>	Rpca	<b>Track #</b>	221
<b>Surfaces</b>	Asphalt and Concrete				

**Notes**

Track Color	Map Color	Track Starts @	Track Ends @
green	Bright Green	ABC Tr @ Tiehack Rd ( <b>ASPabcn</b> )	RGR Trail @ Herron Park ( <b>ASPgrg</b> )

Waypoint	Longitude	Latitude	Comment	Altitude	Waypoint Type	Long Description / note
ASPabcn	39 12.312	-106 51.386	ABC Tr N - Tiehack	7,856	Bike Trail	AirportBusinesCenter/Cemetary Lane Tr N
ASPbridge	39 11.463	-106 51.200	Terral Wade Bridge	8,015	Bridge	Wide pedestrian / bicycle bridge
ASPgt	39 11.435	-106 51.133	Government Tr	8,004	Bike Trail	Go W along gorge
ASPah	39 11.260	-106 51.128	Aspen Highlands Tr	8,036	Bike Trail	Start Aspen Highlands Tr
ASPmct	39 11.228	-106 51.154	Maroon Cr foot Tr	8,036	Trail Head	Hiking only
ASPahs	39 10.999	-106 51.355	Aspen Highlands S	8,038	Bike Trail	EOT Aspen Highlands Tr - backtrack
Aspah	See Above					Follow Path thru Lot to N & over bridge
ASPsch	39 11.350	-106 50.898	School	8,027	School	Follow Downtown signs
ASPams	39 11.467	-106 50.851	Aspen MiddleSchool	7,996	School	Follow Downtown signs
ASPabcmw	39 11.645	-106 50.480	ABC Tr M W	7,907	Bike Trail	ABC Tr loop Mid Junction share E
ASPht	39 11.676	-106 50.428	Hospital Tr	7,920	Bike Trail	Start Hospital Tr section - end ABC share
ASPavh	39 11.404	-106 50.294	AspenValley Hospital	7,964	Medical Facility	
ASPmt	39 11.375	-106 50.279	Marolt Tr	7,967	Bike Trail	Marolt Trail starts
ASPmmm	39 11.577	-106 50.098	Holden/Marolt Museum	7,909	Scenic Area	Holden / Marolt Mining & ranching museum
ASPabce	39 11.573	-106 50.055	ABC Tr E	7,900	Bike Trail	ABC Tr loop Cemetary Lane Spur
ASPdtw	39 11.505	-106 49.938	Downtown W	7,922	Bike Trail	Share Roads thru downtown
ASPhop	39 11.538	-106 49.882	Hopkins Bike/Ped	7,915	Flag, Blue	Bike / Pedestrian Route
ASPN	39 11.356	-106 48.874	Original & Neale	7,899	Flag, Blue	Follow Neale
ASPnpj	39 11.354	-106 48.836	No Problem Joe	7,886	Trail Head	Creekside foot path
ASPgrg	39 11.382	-106 48.808	RGR Tr RR	7,919	Bike Trail	Rio Grande Regional Tr Herron Park porta potty



**AvonHighR**

Avon path above I70

Path goes uphill from start and down length - then backtrack to prior exit to reconnect to Eagle Valley Regional Tr and make a loop through Nottingham Park.

[Trail Network Overview](#)

<b>Key</b>	<b>AHR</b>	<b>Connects to:</b> <a href="#">Eagle Valley Regional Trail</a>	<b>Also Known As:</b>
<b>Waypoints</b>	<b>10</b>		<b>New</b>
<b>Website</b>	<a href="http://ww.eaglecounty.us/trails/maps">http://ww.eaglecounty.us/trails/maps</a>		<b>08/20/13</b>
			<b>Modified</b>

<b>Cycle Computer</b>	<b>TrackLog</b>	<b>Distance Statistics</b>	<b>Round Trip</b>
	6.3	Route	3.6

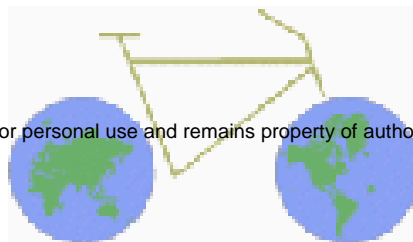
<b>Elevation Statistics</b>							
<b>Start</b>	<b>End</b>	<b>Min</b>	<b>Max</b>	<b>Gain</b>	<b>Ascent</b>	<b>Descent</b>	<b>Grade</b>
7,527	7,407	7,407	7,513	-120	647	747	4

<b>Type</b>	MUPS / Connector	<b>Rating Codes</b>	Rpcal	<b>Track #</b>	217
<b>Surfaces</b>	Concrete, Asphalt, bike lanes				

**Notes**

<b>Track Color</b>	<b>Map Color</b>	<b>Track Starts @</b>	<b>Track Ends @</b>
Blue	Blue	US 6 & Nottingham Ranch Rd ( <a href="#">AHRrevre</a> )	EVR Tr @W Beaver Cr Blvd - ( <a href="#">AHRrevrw</a> )

Waypoint	Longitude	Latitude	Comment	Altitude	Waypoint Type	Long Description / note
<a href="#">AHRrevre</a>	39 37.472	-106 30.276	EVR Tr E	7,527	Bike Trail	Eagle Valley Trail E junction
<a href="#">AHRsgre</a>	39 37.726	-106 29.956	SwiftGuich Rd E	7,673	Flag, Blue	MUP start @ WilliamJPost Blvd
<a href="#">AHRace</a>	39 38.260	-106 31.233	Avon circle E	7,506	Flag, Blue	Avon Rd roundabout E
<a href="#">AHRacw</a>	39 38.270	-106 31.269	Avon circle W	7,508	Flag, Blue	Avon Rd roundabout W
<a href="#">AHRnrw</a>	39 38.429	-106 32.200	Nottingham Rd W	7,447	Bike Trail	Dead end @ Metcalf Rd - not in route
<a href="#">AHRevres</a>	39 37.934	-106 31.435	EVR Tr E share	7,418	Bike Trail	Share Eagle Valley Tr W
<a href="#">AHRrevws</a>	39 38.010	-106 31.591	EVR Tr W share	7,405	Bike Trail	End share Eagle Valley Tr
<a href="#">AHRnp</a>	39 38.173	-106 31.757	Nottingham Park	7,431	Park	48 acres
<a href="#">AHRbcb</a>	39 38.358	-106 32.066	BeaverCr Blvd	7,430	Flag, Blue	S along W Beaver Cr Blvd
<a href="#">AHRrevrw</a>	39 38.200	-106 32.163	EOT EVR Tr W	7,407	Bike Trail	EOT - Eagle Valley Tr W junction



**BlueR9**

MUPS and shoulder lanes along Highway 9 from I70 North

Path goes uphill from start and down length - then backtrack to prior exit to reconnect to Eagle Valley Regional Tr and make a loop through Nottingham Park.

[Trail Network Overview](#)

<b>Key</b>	<b>BR9</b>	<b>Connects to:</b> <a href="#">Silverthorne Trail</a>	<b>Also Known As:</b>
<b>Waypoints</b>	<b>14</b>		<b>New</b>
<b>Website</b>			<b>08/05/14</b>
			<b>Modified</b>

<b>Cycle Computer</b>	<b>TrackLog</b>	<b>Distance Statistics</b>	<b>Route</b>	<b>Round Trip</b>
		13.9	13.0	

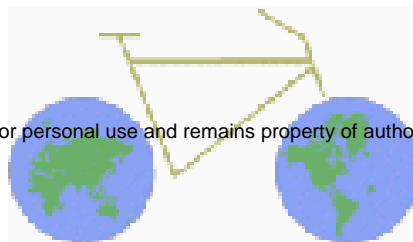
Elevation Statistics							
Start	End	Min	Max	Gain	Ascent	Descent	Grade
8,199	8,741	8,199	8,766	542	366		1

<b>Type</b>	MUPS / Connector	<b>Rating</b>	Easy	<b>Track #</b>	231
<b>Surfaces</b>	Concrete, Asphalt, bike lanes				
<b>Codes</b>		<b>Codes</b>	Rpca		

**Notes**

Track Color	Map Color	Track Starts @	Track Ends @
Dark Green	Green	Hwy 9 N of Ute Pass Rd ( <b>BR9-sl</b> )	Hwy9 @ 6th St ( <b>BR9loop</b> )

Waypoint	Longitude	Latitude	Comment	Altitude	Waypoint Type	Long Description / note
BR9-sl	39 47.470	-106 9.573	Shoulder Lane	8,199	Bike Trail	Start of Shoulder lane
BR9upr	39 47.115	-106 9.373	Ute Pas Rd	8,214	Parking Area	Small parking area E on Ute Pass Rd
BR9-fn	39 45.599	-106 8.132	Fishing N	8,293	Restroom	Fishing Area Restroom and parking
BR9-bc	39 44.110	-106 8.041	Boulder Cr	8,461	Parking Area	Public Access fishing
BR9brc	39 43.518	-106 7.858	BlueRiver campgrnd	7,418	Campground	Blue River Campground
BR9-fm	39 43.166	-106 7.374	Fishing Access	8,472	Parking Area	Public Access fishing
BR9-fm2	39 42.330	-106 6.713	CR 1870	8,526	Parking Area	County Rd 1870 - Public Fishing Access
BR9-fm3	39 40.733	-106 5.818	Fishing Access	8,630	Parking Area	Public Access fishing
BRpsvtn	39 39.574	-106 5.040	SVT Tr N	8,674	Bike Trail	N end of SVT Tr
BR9loop	39 38.140	-106 4.572	6th St loop	8,741	Bike Trail	Loop start / end - acces to SVT Tr
BR9svts	39 37.730	-106 4.303	SVT Tr S	8,758	Bike Trail	Share SVT Tr under bridge
BR9svte	39 37.799	-106 4.272	SVT Tr E	8,766	Bike Trail	Leave SVT share go R to follow trail
BR9tcs	39 37.890	-106 4.378	TownCenter S	8,754	Bike Trail	Spur trail over river to SVT Tr
BR9tcn	39 37.970	-106 4.398	TownCenter N	8,747	Bike Trail	Spur trail over river to SVT Tr
BR9loop	See Above					EOT - 6th St - SVT Tr to E



# BrushCrA

Brush Creek Trail in Roaring Fork Valley

Trail starts on Rio Grande Trail S of Jaffee Park across river from Park & Ride

[Trail Network Overview](#)

<b>Key</b>	BCA	<b>Connects to:</b>	<a href="#">Owl Creek Trail</a> <a href="#">Rio Grande Regional Trail</a>	<b>Also Known As:</b>	
<b>Waypoints</b>	17			<b>New</b>	
				<b>08/20/13</b>	
<b>Website</b>				<b>Modified</b>	

Distance Statistics			
Cycle Computer	TrackLog	Route	Round Trip
	7.2	6.4	

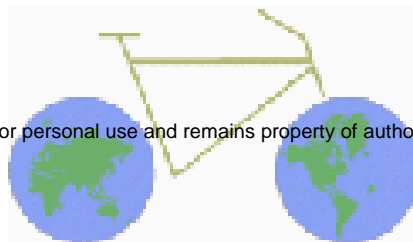
Elevation Statistics							
Start	End	Min	Max	Gain	Ascent	Descent	Grade
7,552	8,529	7,360	8,259	977	1,407	430	4

<b>Type</b>	MUPS / Drainage	<b>Rating Codes</b>	Rpcad	<b>Track #</b>	218
<b>Surfaces</b>	Mainly asphalt, starts with crushers				

**Notes**

Track Color	Map Color	Track Starts @	Track Ends @
Dark Magenta	Lavendar	Jaffee Park Tr off Rio Grande Tr (BCArgr)	Snowmass Village lot 4 (BCAvi4)

Waypoint	Longitude	Latitude	Comment	Altitude	Waypoint Type	Long Description / note
BCArgr	39 15.020	-106 52.718	RGR Tr - JaffeePark	7,552	Bike Trail	Dirt/Crusher path downhill to fishing spot
BCAjpr	39 15.393	-106 52.884	JaffeePark RR	7,374	Restroom	PortaPotty
BCAjpp	39 15.440	-106 52.906	JaffeePark Parking	7,369	Parking Area	Mainly fishing use
BCAamt	39 15.520	-106 52.989	Aspen Mass Tr	7,370	Bike Trail	Begin Aspen - Mass Trail - paved
BCApnr	39 15.022	-106 52.949	Park & Ride	7,566	Parking Area	Brush Cr Park & Ride + semi parking behind
BCAprrr	<a href="#">39 15.047</a>	<a href="#">-106 52.995</a>	<a href="#">Restrooms</a>	<a href="#">7,569</a>	<a href="#">Restroom</a>	<a href="#">Not in route</a>
BCA-x1	39 13.683	-106 55.085	X Snowmass Club	7,850	Flag, Blue	Cross road - Snowmass Club GC
BCA-x2	39 13.508	-106 55.290	Re Cross	7,876	Flag, Blue	Cross road
BCAowl	39 12.820	-106 56.321	Owl Cr Tr	8,163	Bike Trail	Owl Cr Trail heads E from here
BCAocr	39 12.791	-106 56.326	X Owl Cr Rd	8,175	Flag, Blue	Cross Owl Cr Rd into scrub oak
BCAvw	39 12.778	-106 56.326	VillageWay Tr	8,204	Bike Trail	
BCAfar	39 12.641	-106 56.539	X Faraway Rd	8,263	Flag, Blue	Cross Faraway Rd here
BCAwr	39 12.613	-106 56.860	under Wood Rd	8,330	Bridge	Under Bridge
BCAbcle	39 12.583	-106 57.180	E Share BrushCr Ln	8,449	Flag, Blue	Share road
BCAbclw	39 12.552	-106 57.292	W share BrushCr Ln	8,481	Flag, Blue	End Share Rd
BCAbcb	39 12.468	-106 57.385	Bridge via	8,499	Bridge	Via as trail moves away from Brush Cr Rd
BCAvi4	39 12.502	-106 57.287	Village lot 4	8,529	Bike Trail	public parking use status unknown



# CCCanyon

Clear Creek Greenway - Canyon Section

[Trail Network Overview](#)

**Key** **CCC** **Connects to:** Centennial Cone @ Mayhem **Also Known As:** Clear Creek Greenway, Peak to Plains

**Waypoints** 7 **New** 08/15/16 **Modified**

**Website** [jeffco.us/open-space/regional-trails/peaks-to-plains-trail/](http://jeffco.us/open-space/regional-trails/peaks-to-plains-trail/)

Distance Statistics			
Cycle Computer	TrackLog	Route	Round Trip
	3.1	5.5	

Elevation Statistics							
Start	End	Min	Max	Gain	Ascent	Descent	Grade
6,975	6,785	6,772	6,975	-190	435	632	6

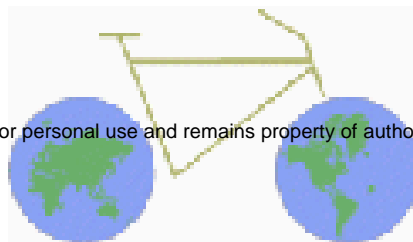
**Type** Regional / Drainage **Rating** Easy Down, Mild + up **Track #** 267

**Surfaces** Concrete **Codes** Rpc

**Notes** Runs downhill as continuation of Peak to Plains Trail.  
**Bicycles are NOT ALLOWED on highway in canyon!**

Track Color	Map Color	Track Starts @	Track Ends @
Red	Red	Loveland Valley parking (LBVlvp)	Bakerville exit - (DD)

Waypoint	Longitude	Latitude	Comment	Altitude	Waypoint Type	Long Description / note
						Place holder for future starting section
CCCobth	39 44.585	-105 24.365	OxBow TH	6,975	Parking Area	OxBow parcel Trail head @ Tunnel 5
CCCNs	39 44.520	-105 23.475	Seating	6,886	Scenic Area	Natural seating (rock)
CCCpb	39 44.298	-105 23.370	Placer Bridge	6,845	Bridge	Placer Bridge
CCCcth	39 44.137	-105 23.102	Cannonball TH	6,827	Parking Area	Cannonball Trailhead
CCCcb	39 44.168	-105 23.033	Canonball Bridge	6,823	Bridge	
CCCmb	39 44.174	-105 22.276	Mayhem Bridge	6,772	Bridge	Mayhem Bridge
CCCmgr	39 44.235	-105 22.235	Mayhem Restroom	6,785	Restroom	Restroom, Mayhem Gulch MTB Tr
						Place holder for future starting section



**CCIdahoS**

Clear Creek Greenway - Idaho Springs Section

[Trail Network Overview](#)

**Key** **CCIS** **Connects to:**

**Waypoints** 17

**Website**

**Also Known As:** Clear Creek Greenway, Scot Lancaster Memorial Tr

**New**  
10/31/14  
**Modified**

Distance Statistics			
Cycle Computer	TrackLog	Route	Round Trip
	6.2	5.5	

Elevation Statistics							
Start	End	Min	Max	Gain	Ascent	Descent	Grade
7,625	7,232	7,226	7,625	-393	160		5

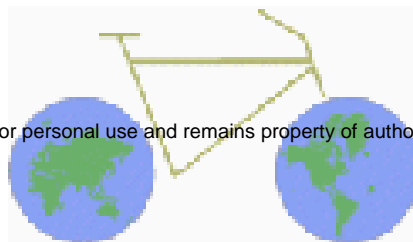
**Type** MUPS / Drainage **Rating** Easy Down, Mild + up **Track #** 240

**Surfaces** Asphalt, Concrete **Codes** Rpacr

**Notes** Connection Westward via frontage roads.

Track Color	Map Color	Track Starts @	Track Ends @
Cyan	Sky Blue	Loveland Valley parking (LBVlvp)	Bakerville exit - (DD)

Waypoint	Longitude	Latitude	Comment	Altitude	Waypoint Type	Long Description / note
CCISwe	30 44.625	-105 32.127	W Exit IdahoSprings	7,625	Bike Trail	Stanley Rd W of W I70 exit
CCISdw	39 44.425	-105 31.331	Dirt Tr to Visitors	7,567	Bike Trail	steep dirt trail to Forest Visitors Center
CCIS103p	39 44.427	-105 31.265	103 Parking	7,550	Parking Area	Small parking area off I70 exit ramp Not in route - can't vouch for safety
CCIS103	39 44.400	-105 31.269	Cross 103	7,561	Flag, Blue	Trail resumes E of Hwy 103
CCISctww	39 44.437	-105 30.956	CT WaterWheel	7,542	Scenic Area	Charlie Taylor Water Wheel
CCISwwp	39 44.486	-105 30.888	WaterWheel Parking	7,534	Parking Area	Parking for water wheel area - Not in Route
CCISng	39 44.497	-105 30.881	NarrowGauge Engine	7,537	Scenic Area	Narrow Gauge Engine & Coach #70
CCIS24cb	29 44.494	-105 30.332	24th Colorado	7,509	Flag, Blue	Head S to Edwards St
CCIS25e	39 44.437	-105 30.267	25th Edwards	7,511	Flag, Blue	Follow Edwards St E
CCISup	39 44.403	-105 30.113	UnderPass	7,511	Tunnel	Back on path again
CCISbp	39 44.484	-105 29.695	Ball Park	7,469	Ball Park	Follow 314 E
CCIScr	39 44.660	-105 29.219	Collapsed Rd Section	7,489	Danger Area	Unrepaired road collapse - narrow Rd Local Traffic only
CCISslw	39 44.574	-105 29.063	Scott Lancaster W	7,399	Flag, Blue	Scott Lancaster Mewmorial Tr
CCIS-1	39 44.588	-105 28.724	Via back on Rd	7,408	Flag, Blue	Back on path again
CCISnw	39 44.580	-105 28.386	Narrow W	7,363	Danger Area	Narrow path with highway barrier
CCISne	39 44.776	-105 27.895	Narrow E	7,329	Danger Area	Resume Path
CCIS-6	39 44.756	-105 26.237	Parking	7,232	Parking Area	Small parking area off I70 exit ramp at US 6





**CCSilverP**

Clear Creek Greenway - Silver Plume section

Clear Creek Greenway Trail between SilverPlume and Georgetown

[Trail Network Overview](#)

<b>Key</b>	<b>CCSP</b>	<b>Connects to:</b> Argent Grade MTB trail <a href="#">Loveland to Bakerville Trail</a>	<b>Also Known As:</b> Clear Creek Greenway
<b>Waypoints</b>	6		<b>New</b> 08/21/14
<b>Website</b>			<b>Modified</b>

Distance Statistics			
Cycle Computer	TrackLog	Route	Round Trip
	2.2	1.8	

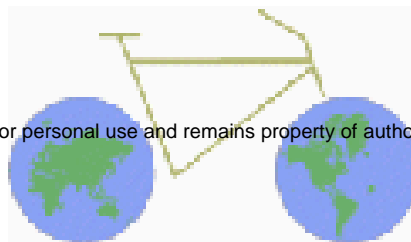
Elevation Statistics							
Start	End	Min	Max	Gain	Ascent	Descent	Grade
9,175	8,579	8,579	9,175	-596	25		7

<b>Type</b>	MUPS / Drainage	<b>Rating</b>	Easy Down - Steep but short
<b>Surfaces</b>	Asphalt, Concrete	<b>Codes</b>	Rpac
		<b>Track #</b>	233

**Notes** Almost all downhill, Scenic views of operating historic Georgetown Loop railroad  
Argent Grade MTB trail starts off W end of parking area W of depot

Track Color	Map Color	Track Starts @	Track Ends @
Dark Blue	Indigo	SilverPlume Depot (CCSPspd)	Wildlife Observation area at lake - (CCSPwo)

Waypoint	Longitude	Latitude	Comment	Altitude	Waypoint Type	Long Description / note
CCSPspd	39 41.670	-105 43.517	SilverPlume Depot	9,175	Bike Trail	Limited parking to W of depot
CCSPview	39 41.965	-105 42.656	I70 Overlook	8,985	Scenic Area	N end of trail
CCSPgtd	39 42.108	-105 42.359	Georgetown Depot	8,791	Parking Area	
CCSPdgs	39 42.058	-105 42.407	DevilsGate Station	8,777	Restroom	Restrooms at station
CCSP6b	39 42.398	-105 41.917	6th Brownell	8,579	Flag, Blue	End of track - can continue E to CCSPwo
CCSPwo	39 43.597	-105 41.598	Wildlife Observation	8,522	Scenic Area	Wildlife observation area at lake <a href="#">not in route</a>



**ConLakesA**

Connected Lakes and Audobon Trails - Grand Junction

[Trail Network Overview](#)

<b>Key</b>	<b>CLA</b>	<b>Connects to:</b> <a href="#">Monument Rd Lanes</a> <a href="#">Redlands Mesa</a> <a href="#">Redlands Riverside Pkys</a>	<b>Also Known As:</b>
<b>Waypoints</b>	<b>19</b>		<b>New</b> <b>06/21/15</b> <b>Modified</b>
<b>Website</b>	<a href="http://cpw.state.co.us/placestogo/parks/JamesMRobbColoradoRiver">cpw.state.co.us/placestogo/parks/JamesMRobbColoradoRiver</a>		

Distance Statistics			
Cycle Computer	TrackLog	Route	Round Trip
	7.4	5.2	

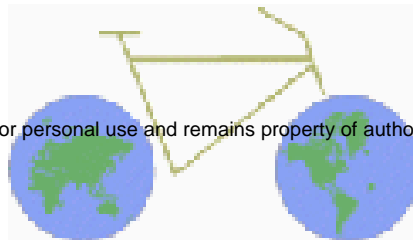
Elevation Statistics							
Start	End	Min	Max	Gain	Ascent	Descent	Grade
4,559	4,575	4,520	4,620	16	370		1

<b>Type</b>	MUPS / Drainage	<b>Rating Codes</b>	Easy, side spurs have some climb Rpac	<b>Track #</b>	255
<b>Surfaces</b>	Asphalt, Concrete				

**Notes** State Parks Pass required if parking there

Track Color	Map Color	Track Starts @	Track Ends @
Green	Bright Green	Monument Rd @ D Rd (CLAmrld)	RRP Tr (CLAerp)

Waypoint	Longitude	Latitude	Comment	Altitude	Waypoint Type	Long Description / note
CLAmrld	39 03.825	-108 35.159	MRL Tr @ D Rd	4,559	Bike Trail	No Parking near here
CLArme	39 04.004	-108 35.056	RM Tr E	4,548	Bike Trail	RedlandsMesa Tr on S bank of Colorado River Share W
CLArmw	39 03.945	-108 35.269	RM Tr W	4,568	Bike Trail	End Share
CLArps	39 04.082	-108 35.571	Do Not Park Here!	4,530	Flag, Red	Redlands Power Station - NO PARKING
CLAath	39 04.662	-108 36.509	Audubon TH	4,533	Trail Head	Colorado River State Park - fee or pass
CLAlloop	39 04.832	-108 36.764	Loop	4,525	Bike Trail	Loop start/end
CLArr	39 04.871	-108 36.635	Restrooms	4,523	Restroom	
CLAdrp	39 04.754	-108 36.546	Dike Rd Parking	4,522	Parking Area	Boat Ramp at Colorado River
CLAolt	39 05.062	-108 36.650	Osprey Loop Tr	4,533	Bike Trail	Continue along Waterfowl Loop Trail
CLAp	39 05.196	-108 36.938	Unmarked Path	4,513	Bike Trail	Less improved trail - not in track
CLAnws	39 05.087	-108 37.167	NW Spur	4,514	Bike Trail	Spur to NW corner
CLAsrt	39 05.045	-108 37.076	S Rim Tr	4,508	Bike Trail	Exits Park N to W - will revisit
CLAes	39 04.045	-108 36.886	E Rd Spur	4,516	Bike Trail	Spur to E Rd
CLAwf	39 04.900	-108 36.918	Waterfall	4,541	Scenic Area	Waterfall
CLAbt	39 04.775	-108 37.040	Bluffs Tr	4,581	Bike Trail	R = Bluffs Trail spur to Promontory Ct
CLApc	39 04.901	-108 37.035	Promontory Ct	4,619	Bike Trail	end of spur - not in route
CLAerp	39 04.682	-108 37.083	E Rd Parking	4,605	Parking Area	Limited Parking
CLAbt	See Above					
CLAwf	See Above					
CLAes	See Above					
CLAsrt	See Above					
CLAsrd	39 04.922	-108 37.347	S Rim Dr	4,613	Flag, Blue	Follow bike lanes W
CLArrp	39 04.986	-108 37.809	RRP Tr	4,575	Bike Trail	End of Track at Riverside Pky / Redlands Pky Trail



**CrystalValley**

Crystal Valley Trail

Follows Hwy 133 S from Carbondale

[Trail Network Overview](#)

<b>Key</b>	CV	<b>Connects to:</b>	<a href="#">Rio Grande Trail</a>	<b>Also Known As:</b>
<b>Waypoints</b>	5			<b>New</b> 10/26/14
<b>Website</b>	<a href="http://carbondale.com/activities-recreation/trails">carbondale.com/activities-recreation/trails</a>			<b>Modified</b>

Cycle Computer	TrackLog	Distance Statistics	Route	Round Trip
	7.2		6.9	

Elevation Statistics							
Start	End	Min	Max	Gain	Ascent	Descent	Grade
6,142	6,587	6,120	6,587	445	474		1

<b>Type</b>	MUPS / Drainage	<b>Rating Codes</b>	Rpa	<b>Track #</b>	236
-------------	-----------------	---------------------	-----	----------------	-----

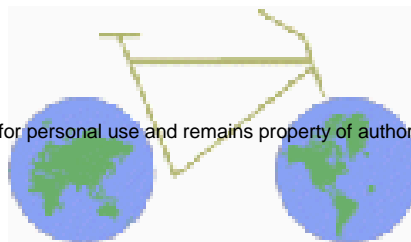
<b>Surfaces</b>	Asphalt
-----------------	---------

<b>Canals</b>	Rockford Ditch Both near county rd 144 Town Ditch
---------------	--

**Notes**

Track Color	Map Color	Track Starts @	Track Ends @
Dark Cyan	Teal	Red Hill Trailhead (FRtmth)	KOA Kampground - (CVkoa)

Waypoint	Longitude	Latitude	Comment	Altitude	Waypoint Type	Long Description / note
CVrhp	39 24.963	-107 13.246	Red Hill Parking	6,142	Parking Area	Usually beyond capacity
CVrgr	39 24.611	-107 13.280	RGR Tr	6,132	Bike Trail	Bus Station across Hwy 133 to W
CVpp	39 24.088	-107 13.140	Public Parking	6,182	Parking Area	Unpaved
CVsd	39 23.561	-107 12.564	Trail E Side Only	6,227	Bike Trail	Trail on E side only onward
CVkoa	39 19.130	-107 12.602	EOT KOA Kampground	6,587	Bike Trail	Road beyond has minimal if any shoulder



### DillonResLoop

Dillon Reservoir loop

Trail starts at E Main St trailhead E of Summit Blvd on Main St. Runs Counterclockwise around reservoir.

[Trail Network Overview](#)

<b>Key</b>	DRL	<b>Connects to:</b>	<a href="#">Frisco Loop</a> <a href="#">Frisco Ridge</a> <a href="#">KeyStone Montezuma</a> <a href="#">SilverThorne</a>	<b>Also Known As:</b>	Dillon Dam Recpath, Snake River Recpath, Swan Mtn Recpath, Blue River Recpath
<b>Waypoints</b>	27			<b>New</b>	08/05/12
<b>Website</b>	<a href="http://co.summit.co.us/index.aspx?NID=427">co.summit.co.us/index.aspx?NID=427</a>			<b>Modified</b>	

Distance Statistics			
Cycle Computer	TrackLog	Route	Round Trip
	18.8	14.5	

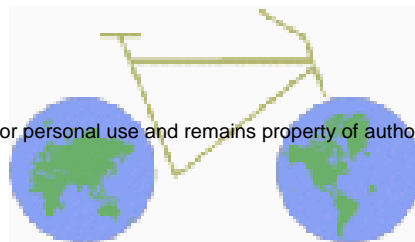
Elevation Statistics							
Start	End	Min	Max	Gain	Ascent	Descent	Grade
9,049	9,049	9,037	9,515	0	1,534		3

<b>Type</b>	MUPS / Connector	<b>Rating</b>	Challenging climb up Swan Mtn		
		<b>Codes</b>	Rpcard	<b>Track #</b>	211
<b>Surfaces</b>	Asphalt & concrete paths, short on street route on E of dam & bike lanes on W side of Swan Mtn Rd				

**Notes** Steady 6% grade on shoulder lanes going up Swan Mtn Rd

Track Color	Map Color	Track Starts @	Track Ends @
Cyan	Turquoise	Swan Mtn W Trailhead (DRLswth)	Swan Mtn W Trailhead (DRLswth)

Waypoint	Longitude	Latitude	Comment	Altitude	Waypoint Type	Long Description / note
DRLswth	39 34.004	-106 2.946	Swan W TH	9,049	Parking Area	Swan Mtn W Trailhead on Blue River
DRLsmp	39 35.192	-106 2.597	Path Starts	9,505	Bike Trail	Off street path starts here with crossing
DRLsmrr	39 35.310	-106 2.670	RR Parking Path	9,515	Restroom	Loop path to Reservoir view
DRLsmmx	39 35.562	-106 2.277	Mtn Crossing	9,322	Waypoint	Cross Swan Mtn Rd
DRLcb	39 35.763	-106 0.718	Cove Blvd Via	9,060	Waypoint	Via
DRLsmte	39 36.183	-106 0.604	Spur E TH	9,057	Bike Trail	Spur to E Swan Mtn Rd Trailhead
DRLesmrr	39 36.175	-106 0.700	E Swab TH	9,037	Restroom	E Swan Mtn Trailhead - Not in Route
DRLksm	39 36.216	-106 0.558	KSM Tr	9,058	Bike Trail	Keystone Montezuma Trail
DRLdnp	39 36.843	-106 1.587	Hiking Tr No Parking	9,063	Trailhead	No Parking - hiking only access
DRLemv	39 37.655	-106 2.202	E Marina View	9,066	Scenic Area	Very Limited Parking
DRL-ne	39 37.856	-106 2.361	NE Corner	9,058	Waypoint	NE Corner of Loop
DRLose	39 37.565	-106 2.703	On Street E	9,080	Bike Trail	Trail below near lake is pedestrian only!
DRLarr	39 37.541	-106 2.788	RR Ampitheater	9,071	Restroom	Not in Route
DRLosw	39 37.608	-106 3.064	On Street W Resume Tr	9,061	Bike Trail	Trail resumes offstreet here
DRLsvt	39 37.600	-106 3.199	SVT Tr	9,044	Bike Trail	Silverthorne Trail starts S here
DRLgate	39 36.903	-106 3.872	Gate Via	9,073	Toll Booth	Security Gate on roadway
DRLgdu	39 36.003	-106 5.107	Giberson DayUse	9,063	Picnic Area	Day Use - Fee
DRLfln	39 35.479	-106 5.480	FL Tr N	9,042	Bike Trail	Frisco Loop N Summit Blvd connector
DRLfln2	39 35.405	-106 5.324	FL Tr N 2	9,040	Bike Trail	Ends up same place as above
DRLftmn	39 34.824	-106 5.586	FL Tr TenMileCr N	9,052	Bike Trail	Frisco Loop Trail N Side Ten Mile Cr inlet
DRLftms	39 34.691	-106 5.566	FL Tr TenMileCr S	9,042	Bike Trail	Frisco Loop Trail S Side Ten Mile Cr inlet
DRLfmrr	39 34.616	-106 5.460	FL Tr RR Marina	9,040	Restroom	Marina Trailhead
DRLflp1	39 34.433	-106 5.111	FL Tr Peak 1	9,056	Bike Trail	S junction with Frisco Loop Trail
DRL-pv	39 34.545	-106 4.287	Peninsula Via	9,155	Waypoint	Trail heads back to Hwy 9
DRLfrw	39 34.251	-106 4.406	FR Tr W	9,178	Bike Trail	Frisco Breckenridge Trail W - share to E& S
DRLfre	39 34.060	-106 3.460	FR Tr E	9,063	Bike Trail	Frisco Breckenridge Trail E - end share
DRLshs	39 34.975	-106 3.193	Summit HS	9,066	School	Summit High School
DRLswth	See Above					



# EagleLoopT

Eagle MUPs

Eagle City MUPs

[Trail Network Overview](#)

<b>Key</b>	<b>ELT</b>	<b>Connects to:</b> <a href="#">GYPsum</a>	<b>Also Known As:</b>
<b>Waypoints</b>	21		<b>New</b>
<b>Website</b>			10/30/26
			<b>Modified</b>

Distance Statistics			
Cycle Computer	TrackLog	Route	Round Trip
	12.9	12.3	

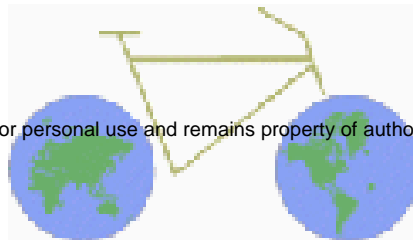
Elevation Statistics							
Start	End	Min	Max	Gain	Ascent	Descent	Grade
6,584	6,575	7,647	8,387	-9	1,004	1,013	3

<b>Type</b>	MUPS / Coverage	<b>Rating</b>	Easy	<b>Track #</b>	269
<b>Codes</b>		<b>Codes</b>	Rpacl		
<b>Surfaces</b>	Asphalt & Concrete paths, some short residential street shares				

**Notes**

Track Color	Map Color	Track Starts @	Track Ends @
Green	Green	GYP Trail junction (ELTgyp)	Loop start/end (EVTloop)

Waypoint	Longitude	Latitude	Comment	Altitude	Waypoint Type	Long Description / note
ELTgyp	39 38.880	-106 50.256	GYP Tr	6,584	Bike Trail	Gypsum Trail junction
ELTloop	39 38.679	-106 50.252	Loop + EOT	6,575	Bike Trail	Start & end of loop
ELTslrx	39 38.600	-106 50.237	X SylvanLakeRd	6,588	Flag, Blue	Cross Sylvan Lake Rd
ELTbce	39 38.197	-106 49.849	BrushCr Elementary	6,631	School	Access to N part
ELTkb	39 37.872	-106 49.491	Kill Bill Path	6,724	Bike Trail	Track follows Kill Bill To S & E
ELTkbd	39 37.728	-106 49.262	KB ft Horse Bike	6,773	Bike Trail	Foot / horse / bike dirt path
ELTfs	39 37.700	-106 49.162	Follow St	6,777	Bike Trail	Follow Streets downhill
ELTerr	39 37.846	-106 49.255	EagleRanch Rd	6,707	Bike Trail	Resume along rd to E
ELTeloop	39 37.873	-106 48.803	E Loop	6,743	Bike Trail	East Loop start/end
ELTthrr	39 37.197	-106 48.132	Trailhead RR	6,953	Restroom	Parking and Restroom
ELTpkr	39 37.430	-106 47.979	Park RR	6,988	Restroom	Park and Restroom
ELTbdp	39 37.320	-106 47.673	Bridge Dirt Path	6,985	Bridge	Bridge and dirt path up valley
ELTdp	39 37.542	-106 47.689	DirtPath	7,005	Bike Trail	Dirt path to E
ELThsd	39 37.727	-106 48.261	HayStacker Dr	6,797	Flag, Blue	path follow Haystacker Dr
ELTeloop	See Above					
ELTerr	See Above					
ELTkb	See Above					
ELTbce	See Above					
ELTbrs	39 38.313	-106 49.814	Bike Repair Station	6643	Wrecker	next to school
ELTslre	39 38.352	-106 49.730	SylvanLake Rd E	6647	Flag, Blue	Path Follows Sylvan Lake Rd NW
ELTbcx	39 38.530	-106 49.838	Brush Cr X	6607	Bike Trail	Follow Path up creek
ELTbc1	39 38.4211	-106 48.971	Brush Cr Via	6684	Flag, Blue	Via
ELTtc	39 38.527	-106 48.967	Tennis Ct	6696	Flag, Blue	Via
ELTblm	39 38.621	-106 48.965	EPLR BLM	6733	Flag, Blue	BLM
ELTcs	39 98.740	-106 49.803	Capitol St	6619	Bike Trail	Follo Path S
ELTbcx	See Above					Head Down Stream
ELTloop	See Above					End of trail



# EagleValley

Eagle Valley Regional Trail - Dowd Junction to Edwards

[Trail Network Overview](#)

<b>Key</b>	<b>EVR</b>	<b>Connects to:</b> <a href="#">Avon High Rd MUPs</a> <a href="#">Gore Valley Regional Trail</a>	<b>Also Known As:</b>
<b>Waypoints</b>	17		<b>New</b> 08/20/13 <b>Modified</b>
<b>Website</b>	<a href="http://ww.eaglecounty.us/trails/maps">http://ww.eaglecounty.us/trails/maps</a>		

Distance Statistics			
Cycle Computer	TrackLog	Route	Round Trip
	10.2	9.8	

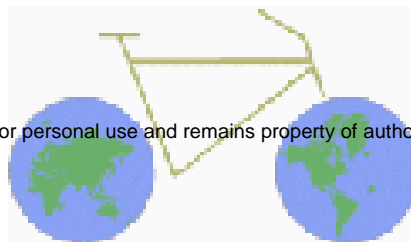
Elevation Statistics							
Start	End	Min	Max	Gain	Ascent	Descent	Grade
7,647	7,136	7,136	7,647	-511	304	815	2

<b>Type</b>	Regional / Drainage	<b>Rating Codes</b>	Rpca	<b>Track #</b>	216
<b>Surfaces</b>	Concrete & Asphalt MUPS, Shoulder lanes				

**Notes** Processing

Track Color	Map Color	Track Starts @	Track Ends @
Cyan	Turquoise	Dowd Junction (EVRgvt)	Vail Christian HS (EVRvchs)

Waypoint	Longitude	Latitude	Comment	Altitude	Waypoint Type	Long Description / note
EVRgvt	39 37.094	-106 27.793	Gore Valley Tr	7,647	Bike Trail	Shoulder Lane for starter
EVR1	39 37.370	-106 28.957	Path again	7,606	Flag, Blue	Separate path for now
EVRahre	39 37.471	-106 30.275	AHR Tr E	7,527	Bike Trail	Avon High Rd E junction (its start)
EVRsbs	39 37.655	-106 30.761	StoneBridge S	7,477	Flag, Blue	N on W side of Stone Bridge Rd
EVRsbn	39 37.756	-106 30.731	StoneBridge N	7,475	Flag, Blue	W on S side MUP Hurd Lane
EVRvt	39 37.935	-106 31.322	Eagle Valley Tr	7,449	Bike Trail	Eagle Valley Tr @ Bob the Bridge White Water park here
EVRahres	39 37.933	-106 31.435	AHR Tr E share	7,418	Bike Trail	AHR trail share to next waypoint
EVRahrws	39 38.010	-106 31.592	AHR Tr W share	7,405	Bike Trail	End AHR Trail share
EVRahrw	39 38.199	-106 32.162	AHR Tr W end	7,396	Bike Trail	End of AHR Trail
EVRbcb	39 38.187	-106 32.208	BeaverCr Blvd	7,382	Flag, Blue	S of Eagle River now
EVRmrs	39 38.325	-106 34.293	MillerRanch S	7,313	Flag, Blue	ZN on E side of Miller Ranch Rd
EVRmrn	39 38.422	-106 34.349	MillerRanch N	7,315	Flag, Blue	W on path
EVRfh	39 38.555	-106 35.154	Field House	7,272	Flag, Blue	Head down across Eagle River
EVRreab	39 38.725	-106 35.541	S B4 Bridge	7,190	Bike Trail	Use trail S before bridge
EVRvb	39 38.650	-106 35.661	EdwardsVillage Blvd	7,247	Flag, Blue	SW corner of US 6 & Eagle Blvd
EVR6x	39 39.069	-106 37.258	Cross US 6	7,181	Flag, Blue	Cross US 6
EVRvchs	39 39.373	-106 38.026	Vail Christian HS	7,136	School	End of EVR trail



## Fraser2Granby

Fraser River to Granby Trail

Follows Fraser to Granby Trail from Fraser River Metropolitan Recreation Center N to Kaibab Park in Granby

[Trail Network Overview](#)

<b>Key</b>	<b>F2G</b>	<b>Connects to:</b> <a href="#">Fraser River Trails</a>	<b>Also Known As:</b>
<b>Waypoints</b>	<b>37</b>		<b>New</b> 09/21/14 <b>Modified</b>
<b>Website</b>	<a href="http://www.headwatertrails.org">www.headwatertrails.org</a>		

Distance Statistics			
Cycle Computer	TrackLog	Route	Round Trip
	17.6	14.2	

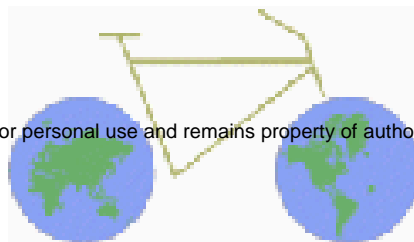
Elevation Statistics							
Start	End	Min	Max	Gain	Ascent	Descent	Grade
8,548	7,978	7,970	8,774	-570	1,370	1,945	3

<b>Type</b>	Regional	<b>Rating Codes</b>	Mid Msdl	<b>Track #</b>	235
<b>Surfaces</b>	Single track, crushers, short residential street sections				

**Notes** **Granby Ranch area trails are closed Nov 15 to Apr 15**  
Saw 7 antelope N of Fraser. Tabernash to Nordic seemed a little soft.

Track Color	Map Color	Track Starts @	Track Ends @
Magenta	Pink	Fraser River Tr @ hwy 40 & CR 5 (F2Gfrt)	Kaibab Park Restrooms (F2Gkpr)

Waypoint	Longitude	Latitude	Comment	Altitude	Waypoint Type	Long Description / note
F2Gfrt	39 57.332	-105 49.196	Fraser River Tr	8,548	Bike Trail	Fraser River Tr Hwy 40 CR 5
F2Gbpr	39 57.355	-105 49.385	Ballpark RR	8,563	Restrooms	Fraser Valley Recreation Ball Parks
F2Gbsp	39 57.592	-105 49.602	Bike Skills Park	8,494	Bike Trail	
F2G-1	39 58.631	-105 50.314	Leave Rd	8,500	Flag, Blue	Via - follow path N
F2G-2	39 59.111	-105 50.510	Share Rd N	8,430	Flag, Blue	Share Rd N to Next pt
F2Gmm3	39 59.083	-105 50.408	MM 3	8,366	Pin, Blue	Resume Trail
F2G526	39 59.304	-105 50.485	CR 526	8,347	Flag, Blue	Follow CR 526 N to Hwy 40
F2G40e	39 59.538	-105 50.560	Hwy 40 E	8,324	Flag, Blue	Head W along Hwy 40
F2G40w	39 59.573	-105 50.749	Hwy 40 W	8,320	Flag, Blue	Follow CR 524 S
F2G-3	39 59.518	-105 50.752	524 & 523	8,359	Flag, Blue	CR 523 & CR 524 - head W
F2G-4	39 59.435	-105 51.042	Follow 522 NW	8,360	Flag, Blue	Head NW
F2G-5	39 59.506	-105 51.215	Resume Tr	8,381	Bike Trail	Resume Trail
F2Gmm5	39 59.681	-105 51.724	MM 5	8,382	Pin, Blue	
F2Gmm7	39 59.971	-105 54.095	MM 7	8,621	Pin, Blue	CR 5
F2Gmm8	40 0.252	-105 55.059	MM 8	8,622	Pin, Blue	Spur Tr to YMCA of the Rockies
F2Gy	40 0.330	-105 55.069	YMCA Entrance	8,658	Parking Area	Small parking area - not in route
F2G40p	40 0.379	-105 55.075	Very small parking	8,638	Parking Area	Maybe room for 2-3
F2Gas	40 0.419	-105 55.080	Alt Tr S	8,624	Bike Trail	Alternate Tr S junction - on E
F2Gan	40 0.821	-105 55.236	Alt Tr N	8,493	Bike Trail	Alternate Tr N junction - on E
F2Gmm9	40 0.868	-105 55.219	MM 9	8,508	Pin, Blue	
F2Gmm10	40 1.473	-105 54.865	MM 10	8,738	Pin, Blue	
F2Ggs	40 1.535	-105 54.889	Follow Grenoble NE	8,719	Bike Trail	use Grenoble St NE
F2Ggn	40 1.888	-105 54.534	Follow Insbruck W	8,754	Flag, Blue	Follow Insbruck St to W
F2Gzn	40 1.945	-105 54.809	Jog L on Zermatt	8,687	Flag, Blue	SW on Zermatt St
F2Gzs	40 1.919	-105 54.828	Resume Trail	8,683	Bike Trail	Resume Trail on right
F2Gmm11	40 1.923	-105 54.894	MM 11	8,702	Pin, Blue	
F2Glst	40 2.600	-105 54.630	Leave Ski Tr	8,545	Flag, Blue	Leave ski trail share
F2Gmm12	40 2.794	-105 54.562	MM 12	8,535	Pin, Blue	
F2Ggrth	40 3.187	-105 54.598	Granby Ranch TH	8,440	Parking Area	Tr to W closed Nov 15 to Apr 15
F2Gmm13	40 3.482	-105 54.681	MM 13	8,400	Pin, Blue	
F2Gmm14	40 3.832	-105 55.114	MM 14	8,016	Pin, Blue	
F2G10th	40 3.832	-105 44.127	10 Mile Dr TH	8,045	Parking Area	
F2Gwg	40 3.800	-105 55.517	W Gate	8,094	Navaid, Amber	W gate
F2Gmm16	40 4.489	-105 56.290	MM 16	7,985	Pin, Blue	
F2Gpd	40 4.665	-105 56.126	Pioneer Dr	7,982	Flag, Blue	Follow Pioneer Dr
F2Gfs	40 4.794	-105 55.899	Resume Tr	7,982	Flag, Blue	Behind Fire station
F2Gkpr	40 4.924	-105 55.914	Kaibab RR	7,978	Restrooms	Kaibab Park Restrooms



**FraserRT**

Fraser River & E Fraser River Trails

Follows E Fraser River Trail from Fraser River Metropolitan Recreation Center N

[Trail Network Overview](#)

<b>Key</b>	<b>FRT</b>	<b>Connects to:</b> <a href="#">Fraser to Granby Trail</a>	<b>Also Known As:</b> E Frasier River Trail
<b>Waypoints</b>	<b>22</b>		<b>New</b> 08/21/14 <b>Modified</b>
<b>Website</b>	<a href="http://www.headwatertrails.org">www.headwatertrails.org</a>		

Distance Statistics			
Cycle Computer	TrackLog	Route	Round Trip
	11.8	10.7	

Elevation Statistics							
Start	End	Min	Max	Gain	Ascent	Descent	Grade
8,831	9,050	8,560	9,120	219	789	1,001	2

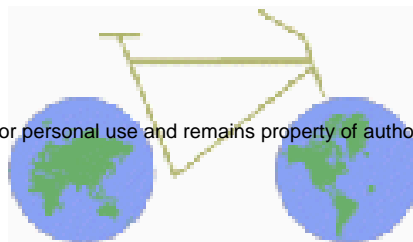
<b>Type</b>	MUPS / Drainage	<b>Rating</b>	Mild
		<b>Codes</b>	R*Fpcad
<b>Track #</b>	234		

**Surfaces** Asphalt paths, Wide marked bike lanes, short residential street sections

**Notes** Track from FRTmrr to FRTf2g is dirt - rest thru Winterpark Resort are paved. Hence 'R\*' code.  
Route done in order shown to prevent backtracking or repeating of tracklog.

Track Color	Map Color	Track Starts @	Track Ends @
Dark Magenta	Lavendar	Beaver Village (FRTbv)	Winter Park Dr & Old Town Dr (FRTloop)

Waypoint	Longitude	Latitude	Comment	Altitude	Waypoint Type	Long Description / note
FRTbv	39 54.832	-105 46.931	Beaver Village	8,831	Bike Trail	Beaver Village - E side of Hwy 40
FRTbpr	39 55.185	-105 47.067	Hideaway Park	8,822	Restrooms	Park, skate park, concerts, RR
FRTrr	39 56.003	-105 47.538	Rendezvous Rd	8,700	Flag, Blue	Alongside Rendezvous Rd
FRT-1	39 56.041	-105 47.369	Via	8,685	Flag, Blue	Via - follow path N
FRTmrr	39 56.763	-105 48.730	MeadowRidge Rd	8,590	Flag, Blue	trail jogs to left
FRTswd	39 56.766	-105 48.773	S Wapiti Drive	8,588	Flag, Blue	narrower trail
FRTwth	39 56.780	-105 48.789	History Park	8,583	Scenic Area	Walk thru History Park - spur to trailhead
FRThta	39 56.772	-105 48.823	HCTA TH	8,584	Parking Area	Trailhead On Clayton Ave - Not in route Next to High Country Trails Alliance
FRTcr8	39 57.113	-105 48.854	CR8	8,560	Flag, Blue	County Rd 8 - follow W to Hwy 40
FRT40cr8	39 57.121	-105 49.101	Hwy 40 - CR8	8,580	Flag, Blue	Follow Shoulder N on Hwy 40
FRTf2g	39 57.332	-105 49.199	F2G Tr	8,548	Flag, Blue	Fraser to Granby Trail @ Hwy 40 & CR 5 Restrooms at Ballpark along F2G Tr
FRTkth	39 56.984	-105 49.076	Koppers TH	8,567	Parking Area	Small Koppers Park - limited parking
FRTmrc	39 55.927	-105 47.487	Metro Rec	8,697	Fitness Center	
FRTbv	See Above					Cross Hwy 40 to start off street heading S
FRTicg	39 54.262	-105 46.709	Idlewild Campground	8,887	Campground	Restrooms
FRTrrp	39 53.904	-105 46.431	Parking, RR	8,945	Restrooms	Parking, Restrooms off Hwy 40
FRTtd	39 53.596	-105 45.882	Trademark Dr	9,035	Flag, Blue	Follow road SW
FRTwpdn	39 53.543	-105 45.958	WinterP Dr N	9,036	Flag, Blue	Path on S side of Winter Park Dr
FRTloop	39 53.445	-105 45.787	Loop	9,050	Bike Trail	Loop - Keep Right for now - cross road
FRTvs	39 53.046	-105 45.708	Village Gondola	9,116	Scenic Area	S end of Village - go thru it N bound Keep speed down to walking or dismount
FRTvrr	39 53.080	-105 45.740	Public Restrooms	9,111	Restrooms	
FRTtbp	39 53.173	-105 45.778	Trestle Bike Park	9,089	Scenic Area	Trestle Bike Park lift + other amusements
FRTmtb	39 53.228	-105 45.686	Moffat Tunnel	9,115	Bridge	Moffat RR tunnel & Water Tunnel continue thru lots & down to FRTloop
FRTloop	See Above					End of track





## FriscoLoop

Frisco - Loop Paths

Trail starts at Ten Mile Canyon trailhead @ SW corner of 170 & Main St.  
Starts out as Frisco-Farmers Korner recpath, then Blue River Recpath.

[Trail Network Overview](#)

**Key** **FL** **Connects to:** [Dillon Reservoir Loop](#) **Also Known As:** Frisco Recpath  
[Frisco Ridge](#)

**Waypoints** 11 **New**  
**08/05/12**

**Website** [townoffrisco.com/wp-content/uploads/2009/04/map-paved-paths.pdf](http://townoffrisco.com/wp-content/uploads/2009/04/map-paved-paths.pdf) **Modified**

Distance Statistics			
Cycle Computer	TrackLog	Route	Round Trip
	7.9	1.6	

Elevation Statistics							
Start	End	Min	Max	Gain	Ascent	Descent	Grade
9,079	9,133	9,040	9,156	54	382		1

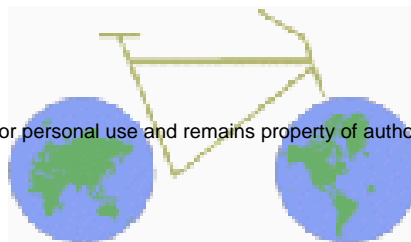
**Type** MUPS / Drainage **Rating** Mild  
**Codes** Rpcad **Track #** 210

**Surfaces** Asphalt paths, Wide marked bike lanes, short residential street sections

**Notes** Only short route in this coverage track - Between Frisco Transfer center & Frisco Ridge Trail near Ten Mile Canyon

Track Color	Map Color	Track Starts @	Track Ends @
Magenta	Pink	Frisco Transfer Center (FLftc)	Frisco Ridge Tr near TMC Tr (FLfrw)

Waypoint	Longitude	Latitude	Comment	Altitude	Waypoint Type	Long Description / note
FLftc	39 35.306	-106 5.883	Frisco Transfer Center	9,079	Restrooms	Bus Transfer center Restrooms
FL-hd	39 35.076	-106 6.37	Hawn Dr	9,092	Waypoint	Path starts off-lane
FL-ll	39 34.956	-106 6.244	Larsen Ln	9,102	Waypoint	Path resumes lanes
FL-cd	39 34.724	-106 5.926	Creekside Dr	9,061	Waypoint	Resume path
FL-ma	39 34.675	-106 6.118	Madison Ave	9,082	Waypoint	Path resumes as lane
FL-msw	39 34.506	-106 6.176	Main St W	9,086	Waypoint	
FLfrw	39 34.467	-106 6.470	FR Tr W	9,133	Bike Trail	Frisco Ridge Tr W junction
FLfrr	39 34.616	-106 5.460	Marina RR	9,040	Restrooms	DRL Trail - not in Route
FLdrln	39 35.479	-106 6.480	DRL Tr N	9,050	Bike Trail	DRL Trail N junction - Not in Route
FLfrcc	39 34.042	-106 5.006	FR Tr CntyCommons	9,148	Bike Trail	FR Trail junction w/County Commons Tr
FLdrld	39 34.433	-106 5.111	DRL Tr WaterDance	9,055	Bike Trail	DRL Trail junction @ WaterDance



## FriscoRidge

Frisco - Breckenridge Trail

Trail starts at Ten Mile Canyon trailhead @ SW corner of I70 & Main St.  
Starts out as Frisco-Farmers Korner recpath, then Blue River Recpath.

[Trail Network Overview](#)

<b>Key</b>	<b>FR</b>	<b>Connects to:</b> <a href="#">Dillon Reservoir Loop</a> <a href="#">Frisco Loop</a> <a href="#">Ten Mile Copper Mtn</a>	<b>Also Known As:</b> Frisco - Farmers Corner Recpath, Blue River Recpath
<b>Waypoints</b>	17		<b>New</b> 08/05/12 <b>Modified</b>
<b>Website</b>	<a href="http://co.summit.co.us/DocumentView.aspx?DID=910">co.summit.co.us/DocumentView.aspx?DID=910</a>		

Cycle Computer	TrackLog	Distance Statistics	Route	Round Trip
	10.9			9.6

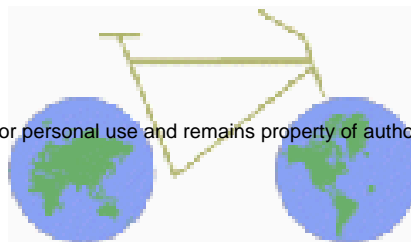
Elevation Statistics							
Start	End	Min	Max	Gain	Ascent	Descent	Grade
9,131	9,622	9,053	9,622	491	890		2

<b>Type</b>	MUPS / Drainage	<b>Rating Codes</b>	Mild to Medium Rpa	<b>Track #</b>	208
<b>Surfaces</b>	Asphalt				

**Notes** Steepest between Frisco Loop & Swan Mtn Rd

Track Color	Map Color	Track Starts @	Track Ends @
Blue	Blue	Ten Mile Trailhead (FRtmth)	Breckenridge Village - (FRbv)

Waypoint	Longitude	Latitude	Comment	Altitude	Waypoint Type	Long Description / note
FRtmth	39 34.494	-106 6.659	PP Ten Mile TH	9,131	Parking Area	Just off Main St exit on S
FRtmc	39 34.466	-106 6.619	TMC Tr	9,127	Bike Trail	Ten Mile Canyon Trail to SW
FRflw	39 34.467	-106 6.470	FL Tr W	9,132	Bike Trail	Frisco Loop Trail @ W Main
FRfl2nd	39 34.141	-106 5.982	FL Tr 2nd Ave	9,126	Parking Area	Hiking Trail Head - off track
FRflcc	39 34.041	-106 5.011	FL Cnty Commons	9,150	Bike Trail	Frisco Loop - County Commons Trail
FRflhw	39 34.130	-106 4.187	FL Health W	9,164	Bike Trail	Trail goes behind health center
FRdrlw	39 34.250	-106 4.405	DRL Tr W	9,180	Bike Trail	Dillon Res Loop Tr W junction - share E&S
FRdrle	39 34.060	-106 3.460	DRL Tr E	9,063	Bike Trail	Dillon Res Loop Tr E junction - end share
FRmtb	39 32.463	-106 2.523	MTB Tr Parking	9,210	Bike Trail	Parking for MTB / Hiking Trail
FRgold	39 32.189	-106 2.592	Gold Dredging	9,224	Scenic Area	Historical Info
FRhcf	39 31.559	-106 2.742	Bear Sculpture Store	9,294	Scenic Area	Lots of bears
FRcmc	39 30.954	-106 2.993	Colo Mtn College	9,365	School	
FRscs	39 29.886	-106 2.845	Summit Cnty Sherrif	9,474	Police	
FRxfer	39 29.078	-106 2.831	Breck Xfer	9,572	RV Park	Breckenridge Xfer, Trail goes S E of river
FRjogw	39 28.937	-106 2.805	Jog 2 W	9,583	Bike Trail	Trail jogs back to river
FRrwc	39 28.772	-106 2.840	RR RiverWalk Cntr	9,615	Restroom	Have to dismount in this area
FRbv	39 28.655	-106 2.827	Breck Village	9,622	Bike Trail	EOT Breckenridge Village - Bus Stop



**GlenWoodC**

GlenWood Canyon Trail

Trail starts at W end of Two Rivers Park in Glenwood Springs, up river to Dotsero Trailhead

[Trail Network Overview](#)

<b>Key</b>	<b>GWC</b>	<b>Connects to:</b> <a href="#">Rio Grande Rail Trail</a>	<b>Also Known As:</b>
<b>Waypoints</b>	<b>29</b>		<b>New</b> <b>09/24/13</b> <b>Modified</b>
<b>Website</b>			

Distance Statistics			
Cycle Computer	TrackLog	Route	Round Trip
	16.4	14.3	

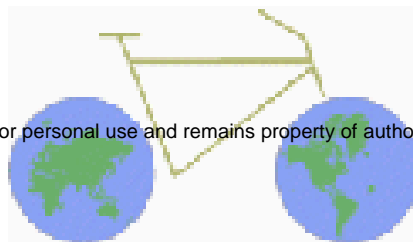
Elevation Statistics							
Start	End	Min	Max	Gain	Ascent	Descent	Grade
5,752	6,176	5,729	6,176	424	1,772		4

<b>Type</b>	Regional / Drainage	<b>Rating Codes</b>	Easy, only a few grades Rpcar	<b>Track #</b>	225
<b>Surfaces</b>	Concrete, Asphalt, City streets				

**Notes** Award winning trail, with side option up highly photographed lake & falls.

Track Color	Map Color	Track Starts @	Track Ends @
Magenta	Pink	Parking Area Two Rivers Park (GWC2rpr)	Dotsero Trail Head - (GWCdth)

Waypoint	Longitude	Latitude	Comment	Altitude	Waypoint Type	Long Description / note
GWC2rpr	39 33.114	-107 19.931	Ball Field RR	5,746	Restroom	Two Rivers Park Ball Field Restroom
GWC2rp	39 33.114	-107 20.023	2 Rivers Park	5,752	Parking Area	Two Rivers Park Parking off Devereux Rd
GWCrgr	39 32.986	-107 19.800	RioGrande Tr	5,732	Bike Trail	Rio Grande Regional Trail
GWCi70	39 32.954	-107 19.695	Laurel I70	5,729	Flag, Blue	Laurel St @ I70
GWCi6th	39 33.009	-107 19.617	Laurel 6th	5,760	Flag, Blue	Laurel St @ 6th Ave Track avoids crossing Grand Ave
GWCcg	39 33.049	-107 19.182	Canyon Gate	5,755	Flag, Red	Gate @ Yampah Spa
GWC070	39 33.658	-107 18.604	Over I70	5,825	Bridge	Over I70, Trail uses old US 6
GWCpav	39 33.491	-107 18.513	Pavillion	5,779	Picnic Area	Pavillion
GWCnnl	39 33.700	-107 18.147	share NoName Ln	5,773	Flag, Red	Share No Name Lane E
GWCnnra	39 33.621	-107 17.589	Resume Path	5,887	Flag, Blue	Resume bike path at Rest Area entrance
GWCras	39 33.503	-107 17.490	Spur to RA	5,822	Bike Trail	Spur trail to Rest Area
GWCgcr	39 33.637	-107 15.089	Grizzly Cr RR	5,865	Restroom	Rest Area
GWCgct	39 33.635	-107 15.025	Grizzly Cr Tr	5,861	Trail Head	Bike Path to Additional parking & trail
GWCsrr	39 34.174	-107 13.673	Shoshone PwrPlant	5,961	Restroom	Restroom under I70 - Kayak/Raft launch
GWCsdd	39 35.271	-107 11.642	Shoshone Diversion	6,121	Dam	Diversion Dam for power plant
GWCilh	39 35.378	-107 11.395	HangingLake RR	6,127	Restroom	Restrooms, Parking (0.4 Miles to trail)
GWCilt	39 35.560	-107 11.052	HangingLake Tr	6,133	Trail Head	Steep, rocky 1.2 mile trail to Hanging Lake & Spouting Rock
GWCht	39 36.034	-107 11.463	Small Shelter	7,017	Lodge	Small shelter near trail
GWCsrt	39 36.068	-107 11.533	SpoutingRock Tr	7,165	Trail Head	Steep trail to Spouting Rock
GWCchl	39 36.075	-107 11.494	Hanging Lake	7,164	Scenic Area	Awesome
QWCsr	39 36.108	-107 11.538	Spouting Rock	7,257	Shower	Do not touch water here or Hanging Lake!
GWCiltr	39 35.565	-107 11.017	HangingLake RR	6,139	Restroom	Hidden on other side of Dead Horse Creek
GWCup1	39 36.100	-107 9.896	UP 1	6,114	Tunnel	Under EB
GWCup2	39 36.120	-107 9.736	UP 2	6,117	Tunnel	Back out
GWCbr	39 36.856	-107 8.328	Blair Ranch	6,132	Restroom	Blair Ranch Rest Area
GWCup3	39 37.432	-107 7.358	UP 3	6,127	Tunnel	
GWCup4	39 37.490	-107 7.211	UP 4	6,151	Tunnel	
QWCup5	39 37.540	-107 6.357	UP 5	6,154	Tunnel	
GWCdth	39 37.604	-107 6.337	Dotsero TH RR	6,176	Restroom	End of Trail - N Frontage Rd from Dotsero



**GoreValleyT**

Gore Valley Regional Trail - Dowd Junction

[Trail Network Overview](#)

<b>Key</b>	<b>GVT</b>	<b>Connects to:</b> <a href="#">Eagle Valley Regional Trail</a> <a href="#">Vail N Recpath</a> <a href="#">Vail Pass</a>	<b>Also Known As:</b>
<b>Waypoints</b>	<b>26</b>		<b>New</b> <b>08/20/13</b> <b>Modified</b>
<b>Website</b>	<a href="http://ww.eaglecounty.us/trails/maps">http://ww.eaglecounty.us/trails/maps</a>		

Distance Statistics			
<b>Cycle Computer</b>	<b>TrackLog</b>	<b>Route</b>	<b>Round Trip</b>
	12.6	9.8	

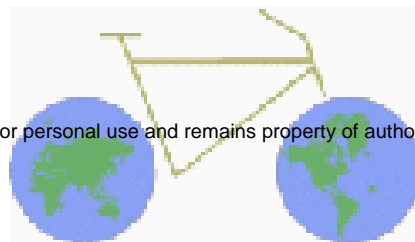
Elevation Statistics							
<b>Start</b>	<b>End</b>	<b>Min</b>	<b>Max</b>	<b>Gain</b>	<b>Ascent</b>	<b>Descent</b>	<b>Grade</b>
8,387	7,647	7,647	8,387	-740	817	1,557	3

<b>Type</b>	MUPS / Drainage	<b>Rating Codes</b>	Rpcal	<b>Track #</b>	214
<b>Surfaces</b>	Asphalt & Concrete paths, some shoulder lane & short residential street shares				

**Notes** To Be Done

<b>Track Color</b>	<b>Map Color</b>	<b>Track Starts @</b>	<b>Track Ends @</b>
Dark Magenta	Lavendar	Vail Pass Tr on Bridge St ( <b>GVTvp</b> )	Dowd Junction - ( <b>GVTevr</b> )

Waypoint	Longitude	Latitude	Comment	Altitude	Waypoint Type	Long Description / note
<a href="#">GVTvp</a>	39 38.554	-106 18.353	VP Tr	8,387	Bike Trail	Vail Pass Tr on Bridge ST
<a href="#">GVTevth</a>	39 38.592	-106 18.408	E Vail TH	8,369	Parking Area	E Vail Trailhead - Not in Route
<a href="#">GVTvmp</a>	39 38.693	-106 18.692	Vail Memorial Park	8,345	Park	
<a href="#">GVTspur1</a>	39 38.718	-106 19.915	Spur to VNR Tr	8,303	Bike Trail	Short Spur to Vail N Recpath
<a href="#">GVTvnr1</a>	39 38.766	-106 19.942	VNR Tr 1	8,319	Bike Trail	Connection to Frontage Rd shoulder lanes
<a href="#">GVTart</a>	39 38.462	-106 20.378	Trail Art	8,339	Scenic Area	
<a href="#">GVTspur2</a>	39 38.466	-106 20.997	Spur 2 to VNR Tr	8,285	Bike Trail	Short Spur to Vail N Recpath thru golf course
<a href="#">GVTvnr2</a>	29 28.533	-106 21.167	VNR Tr 2	8,242	Bike Trail	Connection to Frontage Rd shoulder lanes
<a href="#">GVTspurfp</a>	39 38.302	-106 21.972	Spur thru Ford Park	8,233	Bike Trail	Connection to Frontage Rd - Ford Park Garden, museum etc
<a href="#">GVTvnrfp</a>	39 38.504	-106 22.068	VNR Tr FP	8,258	Bike Trail	Connection to Frontage Rd shoulder lanes
<a href="#">GVT-x</a>	39 38.398	-106 21.997	Trail continues	8,241	Bike Trail	Trail continues on mountain side
<a href="#">GVTpsp</a>	39 38.377	-106 22.388	Pirate Ship Park	8,214	Park	Pirate Ship Park
<a href="#">GVTmce</a>	39 38.351	-106 22.470	Mill Cr Rd E	8,212	Flag, Blue	Use road thru resort area
<a href="#">GVTmcw</a>	39 38.393	-106 22.578	Mill Cr Rd W	8,195	Flag, Blue	Resume Path
<a href="#">GVTvrmd</a>	39 38.525	-106 22.690	Vail Rd Meadow Dr	8,173	Flag, Blue	Access to VNR Tr via Vail Rd
<a href="#">GVTmrp</a>	39 38.589	-106 23.004	Meadow Resume Pat	8,162	Bike Trail	Resume Path
<a href="#">GVTspur3</a>	39 38.404	-106 23.913	Spur 3 S Frontage Rd	8,080	Bike Trail	Short spur to S Frontage Rd
<a href="#">GVTsfr</a>	39 38.448	-106 23.914	S Frontage Rd	8,178	Bike Trail	S Frontage Rd access
<a href="#">GVTwds</a>	39 38.185	-106 24.250	WesthavenDr S	8,012	Flag, Blue	Jog N on Westhaven Dr
<a href="#">GVTwdn</a>	39 38.227	-106 24.267	WesthavenDr N	8,024	Flag, Blue	Continue path
<a href="#">GVTdpr</a>	39 38.076	-106 24.533	Donovan Park RR	7,988	Park	Park - not in route, path goes around
<a href="#">GVTvnrw</a>	39 37.613	-106 25.269	VNR Tr W	7,910	Bike Trail	W end of Vail N Recpath trail
<a href="#">GVTdawgrr</a>	39 37.269	-106 25.595	Dawg Park RR	7,866	Restroom	Stevens / Dawg Park Restroom
<a href="#">GVTpath</a>	39 37.005	-106 26.188	Path again	7,843	Bike Trail	Leave Vail street lanes behind
<a href="#">GVTus6</a>	39 36.553	-106 27.042	Via - US 6	7,763	Flag, Blue	Via - trail shadows US 6
<a href="#">GVTevr</a>	39 37.094	-106 27.793	EVR Tr - EOT	7,647	Bike Trail	End of trail - Start Eagle Valley Regional Trail



**GYPsum**

Trail between Dotsero & Gypsum

[Trail Network Overview](#)

<b>Key</b>	<b>GYP</b>	<b>Connects to:</b> <a href="#">Eagle Loop Trail</a>	<b>Also Known As:</b>
<b>Waypoints</b>	17		<b>New</b> 10/30/16
<b>Website</b>			<b>Modified</b>

Distance Statistics			
Cycle Computer	TrackLog	Route	Round Trip
	12.9	12.3	

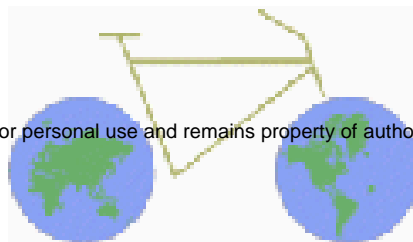
Elevation Statistics							
Start	End	Min	Max	Gain	Ascent	Descent	Grade
6,206	6,605	6,206	6,605	399	909	522	2

<b>Type</b>	Regional / Drainage	<b>Rating</b>	Easy	<b>Track #</b>	270
<b>Codes</b>		<b>Codes</b>	Rpacl		
<b>Surfaces</b>	Asphalt & Concrete paths, some short residential street shares				

**Notes** Currently includes a short section of trail in Eagle. (Will become part of Eagle trail when completed. Start will move to Dotsero TH in future

Track Color	Map Color	Track Starts @	Track Ends @
Blue	Blue	1.1 Mi W of Dotsero exit ( <a href="#">GYP2016</a> )	Dowd Junction - ( <a href="#">GVTevr</a> )

Waypoint	Longitude	Latitude	Comment	Altitude	Waypoint Type	Long Description / note
GYP2016	39 38.690	-107 2.018	2016 trk start	6,206	Bike Trail	1.1 Miles E of Dotsero exit on US 6
GYPdpos	39 38.626	-107 1.531	DuckPond OS	6,195	Restroom	Trailhead, Eagle River access
GYPdrv	39 38.895	-107 0.185	RiverDance RV Park	6,232	RV Park	
GYPra	39 38.970	-106.59.525	River Access	6,232	Parking Area	Riverfront access
GYPra2	39 39.160	-106 59.060	River Access	6,249	Parking Area	Riverfront access
GYPfa	39 39.304	-106 58.538	Fee Camping	6,253	Restroom	Riverfront access
GYP6s	39 39.044	-106 57.274	Go S on E side 6	6,311	Flag, Blue	Short Spur to Vail N Recpath thru golf course
GYP6e	39 38.676	-106 56.938	Go E on S side 6	6,359	Bike Trail	Connection to Frontage Rd shoulder lanes
GYPjd	39 38.814	-106 56.099	Jules Dr - Go S	6,390	Flag, Blue	Trail goes S around airport
GYPcmr	39 38.301	-106 56.426	Colley Mesa Rd	6,434	Bike Trail	Path also goes W to school
GYPera	39 38.308	-106 54.909	Eagle Regional Airpor	6,536	Airport	Airport entrance
GYPcmr6	39 38.763	-106 53.222	CooleyMesa Rd 6X	6,485	Flag, Blue	Cross to N side of US 6
GYPrrt	39 38.799	-106 51.179	UnionPacific RR	6,531	Tunnel	Continue E
GYPvhw	39 38.798	-106 50.621	Share VioletLane E	6,543	Flag, Blue	Quiet Rd past water treatment plant
GYPvle	39 38.881	-106 50.288	End VioletLane Share	6,577	Flag, Blue	Resume Path
GYPelt	39 38.881	-106 50.257	ELT Tr	6,584	Bike Trail	Eagle Loop Trail junction
GYPEot	39 39.126	-106 59.965	Bike Rte to downtown	6,605	Bike Trail	End of trail



# KeyStoneM

Keystone Montezuma Trail

Trail starts at E Main St trailhead E of Summit Blvd on Main St. Runs Counterclockwise around reservoir.

[Trail Network Overview](#)

<b>Key</b>	<b>KSM</b>	<b>Connects to:</b> <a href="#">Dillon Reservoir Loop</a>	<b>Also Known As:</b> Snake River Recpath
<b>Waypoints</b>	<b>20</b>		<b>New</b> 08/05/12 <b>Modified</b>
<b>Website</b>	<a href="http://co.summit.co.us/DocumentView.aspx?DID=910">co.summit.co.us/DocumentView.aspx?DID=910</a>		

Distance Statistics			
Cycle Computer	TrackLog	Route	Round Trip
	8.5	7.2	

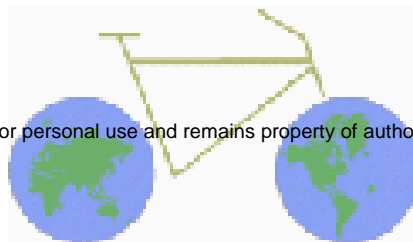
Elevation Statistics							
Start	End	Min	Max	Gain	Ascent	Descent	Grade
9,037	9,243	9,037	9,449	206	381		2

<b>Type</b>	MUPS / Drainage	<b>Rating</b>	Mild
<b>Surfaces</b>	Asphalt Paths, residential streets	<b>Codes</b>	Rpcard KS
<b>Track #</b>	209		

**Notes** Trail has some choices for shortcuts etc.

Track Color	Map Color	Track Starts @	Track Ends @
Red	Red	Dillon Res E TH @ Snake River inlet (KSMrrr)	Near Keystone / Tram Rd junction - (KSMhbt)

Waypoint	Longitude	Latitude	Comment	Altitude	Waypoint Type	Long Description / note
KSMrrr	39 36.174	-106 0.699	E Res TH RR	9,037	Restroom	Off Swan Mtn Rd N side
KSMdrls	39 36.182	-106 0.603	DRL Tr S	9,058	Bike Trail	Share Dillon Res Loop Tr E
KSMdrln	39 36.215	-106 0.557	DRL Tr N	9,058	Bike Trail	Head E on Recpath
KSMsrt	39 36.121	-105 59.882	Soda Ridge Tr	9,092	Bike Trail	Local Trail
KSMhbt	39 36.347	-105 58.282	Home Base Tr	9,243	Bike Trail	Return Route
KSMdmw	39 36.357	-105 58.149	Dismount W	9,248	Flag, Red	Dismount to next point E
KSMdme	39 36.346	-105 58.040	Dismount E	9,254	Flag, Red	Dismount to next point W
KSMsc1n	39 36.405	-105 57.598	Shortcut 1N	9,298	Bike Trail	Connection to KSMsc1s
KSMbwk	39 36.400	-105 57.457	Boardwalk	9,298	Trailhead	Boardwalk across River
KSMmid	39 36.326	-105 57.227	HomeBase Tr E	9,304	Bike Trail	Trails join here
KSMibd	39 36.478	-105 56.739	Ida Belle Dr	9,351	Waypoint	Trail on N side along parking lots
KSM-rw	39 36.487	-105 56.590	Resort W	9,366	Bike Trail	E loop rejoins here
KSMsc2n	39 36.465	-105 56.195	Shortcut 2N	9,401	Bike Trail	Trail switches to N side of Montezuma Rd
KSM-me	39 36.506	-105 55.676	Montezuma E	9,415	Bike Trail	Head S along Independence Rd
KSM-wr	39 36.322	-105 55.698	Wolf Rock Rd	9,432	Waypoint	Cross Rd, head W
KSM-de	39 36.287	-105 55.767	Dirt E	9,449	Waypoint	Packed Dirt Rd to W
KSM-dw	39 36.284	-105 55.997	Dirt W	9,417	Waypoint	Resume Asphalt trail
KSMsc2s	39 36.356	-105 56.183	Shortcut 2S	9,368	Bike Trail	Connection to KSMsc2n
KSMbike	39 36.357	-105 56.471	BikePark Gondola	9,351	Scenic Area	Bike Park, lifts
KSM-rw	See Above					Walk thru resort if busy
KSM-ibd	See Above					
KSMmid	See Above					Keep Left
KSMsc1s	39 36.290	-105 57.552	Shortcut 1S	9,292	Bike Trail	Connection to KSMsc1n
KSMhbt	See Above					



**LoveBakerV**

Loveland to Bakerville Trail

Trail starts at Loveland Valley Ski area parking Lot (Just E of Eisenhower & Johnson tunnels)

[Trail Network Overview](#)

<b>Key</b>	LBV	<b>Connects to:</b>	<b>Also Known As:</b>
<b>Waypoints</b>	3		<b>New</b> 08/05/14
<b>Website</b>			<b>Modified</b>

Distance Statistics			
Cycle Computer	TrackLog	Route	Round Trip
	4.9	4.2	

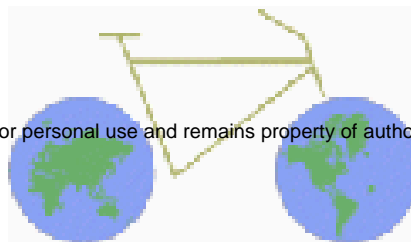
Elevation Statistics							
Start	End	Min	Max	Gain	Ascent	Descent	Grade
10,489	9,789	9,789	10,695	-700	147		5

<b>Type</b>	MUPS / Drainage	<b>Rating</b>	Mild to Medium	<b>Track #</b>	232
<b>Surfaces</b>	Asphalt	<b>Codes</b>	Rpa		

**Notes** Almost all downhill with centerline

Track Color	Map Color	Track Starts @	Track Ends @
Green	LightGreen	Loveland Valley parking (LBVlvp)	Bakerville exit - (LBVbv)

Waypoint	Longitude	Latitude	Comment	Altitude	Waypoint Type	Long Description / note
LBVlvs	39 41.202	-106 52.973	LovelandValley	10,489	Parking Area	Loveland Valley Ski Area Parking
LBVtr	39 41.213	-106 52.971	Tr start	10,477	Bike Trail	N end of trail
LBVbaker	39 41.481	-106 48.310	Bakerville Exit	9,789	Bike Trail	EOT Bakerville exit can continue on frontage Rd E to CCSP Tr



**MidAtCons**

Midland, Atkinson Canal & Conservatory Park + Trails Glenwood Springs

Follows W Bank trails in Glenwood Springs

[Trail Network Overview](#)

<b>Key</b>	<b>MAC</b>	<b>Connects to:</b> <a href="#">Rio Grande Trail</a>	<b>Also Known As:</b> West Bank Tr, Grand St MUP
<b>Waypoints</b>	28		<b>New</b> 10/26/14
<b>Website</b>			<b>Modified</b>

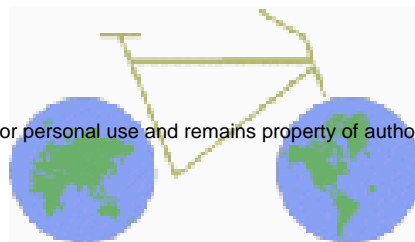
Distance Statistics			
Cycle Computer	TrackLog	Route	Round Trip
	13.6		10.0

Elevation Statistics							
Start	End	Min	Max	Gain	Ascent	Descent	Grade
5,744	5,833	5,708	10,610	89	985		2

<b>Type</b>	MUPS - Coverage	<b>Rating Codes</b>	Rpar	<b>Track #</b>	237
<b>Surfaces</b>	Asphalt, Residential streets				
<b>Canals</b>	Atkinson Canal				
<b>Notes</b>	Midland trail starts out wide and narrows a lot.				

Track Color	Map Color	Track Starts @	Track Ends @
Dark Red	Dark Red	2 Rivers Park ( <b>MAC2rp</b> )	RGR Tr S junction ( <b>MACrgrs</b> )

Waypoint	Longitude	Latitude	Comment	Altitude	Waypoint Type	Long Description / note
MAC2rp	39 33.127	-107 20.015	Two Rivers Park	5,744	Parking Area	Same start as Glenwood Canyon & end of Rio Grande Regional Trail Follow Devereux Rd to path
MACwwa	39 33.570	-107 21.599	White Water Area	5,708	Scenic Area	both sides of Colorado River
MACsidp	39 33.698	-107 21.585	SisterLucyDowney Pa	5,718	Park	Small parking lot - Not in route
MACwt	39 33.498	-107 21.583	Wulfsohn Tr	5,728	Bike Trail	Single track
MACwr	39 33.480	-107 21.374	Wulfsohn Rd	5,707	Flag, Blue	Proposed extension to Midland Tr near here
MACwgp	39 33.457	-107 21.183	W Glenwood PnR	5,758	Parking Area	Rapid Transit
MACwmd	39 33.310	-107 29.766	W Meadows Dr	5,779	Bike Trail	Route goes N to connect 2 existing midland Tr
MACmac	39 33.441	-107 20.726	Midland Ave Tr con	5,731	Bike Trail	Connection to existing Midland Tr
MACmaw	39 33.466	-107 20.839	Midland Ave Tr W	5,741	Bike Trail	Not in Route - Proposed connection westward
MACwre	39 33.184	-107 20.326	Wulfsohn Rd E	5,728	Bike Trail	Connection to alternate path in track
MAC2rpv	39 33.040	-107 20.190	Across from 2 Rivers	5,749	Scenic Area	Across from start location & gondola
MACrgrn	39 32.820	-107 19.809	RGR Tr N	5,723	Bike Trail	Rio Grande Trail N junction
MACvpr	39 32.691	-107 19.856	Veltus Park RR	5,753	Restrooms	Park at River level - not in route
MACvp	39 32.715	-107 19.895	Veltus Park	5,759	Parking Area	
MACacn	39 31.510	-107 19.575	Atkinson Canal Tr	5,808	Bike Trail	N end of Atkinson Canal Trail
MAC3mc	39 30.824	-107 19.090	Three Mile Cr	5,821	Bike Trail	Steep dirt trail to park - shortcut to
MACmth	39 30.637	-107 19.136	Midland TH	5,873	Parking Area	
MACmsd	39 30.557	-107 19.083	Mt Sopris Dr	5,872	Bike Trail	Follow path E
MACspr	39 30.611	-107 18.836	Sopris Park RR	5,892	Restrooms	Ball Park Restrooms
MACcpr	39 30.721	-107 18.656	Park E Tr N	5,874	Bike Trail	N end of Park E Trail
MACocs	39 30.581	-107 18.514	Old Cardiff School	5,863	Scenic Area	Conservancy Park
MACcps	39 30.412	-107 18.481	Cons Park S	5,910	Bike Trail	Follow Roads S
MACar	39 30.030	-107 18.447	Airport Rd	5,914	Flag, Blue	Follow Airport Rd N
MACmsd	See Above					Follow path N
MACmth	See Above					Continue on path NW
MACocbr	39 30.308	-107 19.308	OldCardiff Bridge Rd	5,885	Flag, Blue	Follow residential road N
MACsga	39 31.019	-107 19.312	S Grande Ave MUP	5,822	Bike Trail	Follow MUP on W side N
MACx	39 31.139	-107 19.405	Switch sides	5,830	Flag, Blue	Continue on E Side
MAC27	39 31.518	-107 19.516	27th St Bridge	5,819	Bike Trail	Connection across bridge to earlier section
MACrgrs	39 31.778	-107 19.534	RGR Tr S	5,833	Bike Trail	End of track





**MineralBelt**

Mineral Belt Trail Leadville

[Trail Network Overview](#)

<b>Key</b>	<b>MB</b>	<b>Connects to:</b>	<b>Also Known As:</b>
<b>Waypoints</b>	18		<b>New</b> 10/10/12 <b>Modified</b>
<b>Website</b>	<a href="http://mineralbelttrail.com">mineralbelttrail.com</a>		

Distance Statistics			
<b>Cycle Computer</b>	<b>TrackLog</b>	<b>Route</b>	<b>Round Trip</b>
	11.7	8.6	

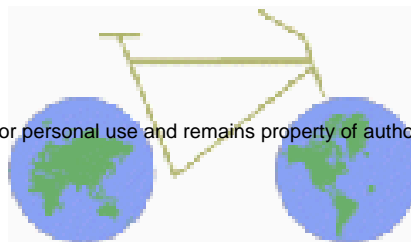
Elevation Statistics							
<b>Start</b>	<b>End</b>	<b>Min</b>	<b>Max</b>	<b>Gain</b>	<b>Ascent</b>	<b>Descent</b>	<b>Grade</b>
9,928	9,928	9,925	10,610	0	985	985	3

<b>Type</b>	Historical Tour	<b>Rating Codes</b>	Rpa	<b>Track #</b>	212
<b>Surfaces</b>	Asphalt, Residential streets				

**Notes** Lots of historical Gems! Check out the website above for detailed trail information.

<b>Track Color</b>	<b>Map Color</b>	<b>Track Starts @</b>	<b>Track Ends @</b>
Magenta	Pink	Swingtown Trailhead (MBsth)	Swingtown Trailhead (MBsth)

Waypoint	Longitude	Latitude	Comment	Altitude	Waypoint Type	Long Description / note
MBsth	39 14.337	-106 18.270	Swingtown TH	9,928	Parking Area	Swingtown Trailhead Hwy 24 SW corner of Leadville
MB 1	39 14.452	-106 18.216	Via Elm St	9,974	Waypoint	Tr resumes after short street share
Mbipp	39 15.152	-106 17.604	RR Ice Palace Park	10,177	Park	Park with restroom
MBpsth	39 15.272	-106 17.505	Poplar St TH	10,190	Parking Area	Small free parking area on Hwy 24
MB 2	39 15.305	-106 17.212	Via Alder St	10,258	Waypoint	Trail resumes on Left
MBpf	39 15.441	-106 17.131	Poverty Flats	10,276	Scenic Area	Many left pennyless
Mbix	39 15.808	-106 16.800	D&RG lbex ext	10,334	Crossing	Follows lbex extension
MBjl	39 15.696	-106 16.745	Jackleg Relic	10,359	Scenic Area	Mining artifact
MBs1	39 15.628	-106 16.695	Shelter	10,369	Picnic Area	no tables here
MBmm	39 15.359	-106 16.216	Matchless Mine	10,492	Scenic Area	Historic Mine
Mbob	39 15.091	-106 16.247	Ore Bin	10,534	Scenic Area	Ore Bin Relic
MBcw	39 14.815	-106 16.242	Crib Wall	10,600	Scenic Area	Armed RR conflict
MBbtm	39 14.379	-106 16.156	Blind Tom Mine	10,610	Scenic Area	Another interesting stop
Mboc	39 13.975	-106 15.758	Oro City	10,601	Scenic Area	Oro City
MBgg	39 14.125	-106 15.346	Gallaghers Ghost	10,581	Scenic Area	Mining Ghost
Mbwim	39 13.999	-106 16.644	Water In Mine	10,447	Scenic Area	Tunnels to drain water from mines
MBcr6	39 13.973	-106 17.319	Via Cnty Rd 6	10,276	Waypoint	Via
MBcr	39 13.681	-106 18.261	Charcoal Remains	10,075	Scenic Area	Remeains of Charcoal making
MBsth	See Above					



**MonumentRdL** Monument Rd Bike Lanes - Grand Junction

[Trail Network Overview](#)

<b>Key</b>	MRL	<b>Connects to:</b>	<a href="#">Conected Lakes Audubon Trails</a>	<b>Also Known As:</b>	
<b>Waypoints</b>	7		<a href="#">Redlands Mesa</a>		<b>New</b>
<b>Website</b>			<a href="#">Redlands Riverside Pkys</a>		<b>06/21/15</b>
					<b>Modified</b>

Cycle Computer				Distance Statistics			
TrackLog		Route		Round Trip			
6.8		6.5					

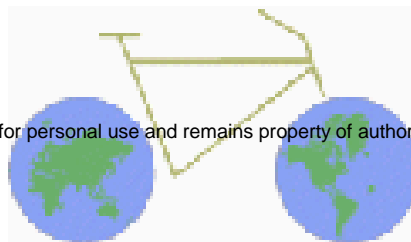
Elevation Statistics							
Start	End	Min	Max	Gain	Ascent	Descent	Grade
4,571	4,568	4,561	4,948	-3	505		2

<b>Type</b>	MUPS / Drainage	<b>Rating</b>	Easy	<b>Track #</b>	256
<b>Surfaces</b>	Asphalt, Concrete	<b>Codes</b>	Rba		

**Notes** Marked shoulder bike lanes, does not stick out on Google Earth imagery.

Track Color	Map Color	Track Starts @	Track Ends @
Dark Gray	Dark Gray	Monument Rd @ Brach Dr (MRLbd)	Connected Lakes Tr N (MRLclan)

Waypoint	Longitude	Latitude	Comment	Altitude	Waypoint Type	Long Description / note
MRLbd	39 3.855	-108 35.141	Brach Dr	4,571	Bike Trail	Start of W bound bike lane
MRLrm	39 3.104	-108 36.264	RM Tr	4,690	Bike Trail	Redlands Mesa Trail
MRLrrp	39 2.591	-108 37.534	RRP Tr	4,861	Bike Trail	Riverside Pky Redlands Pky Tr
MRLmp	39 2.138	-108 37.838	Monument Pk	4,948	Toll Booth	Monument Park entrance turnaround
MRLtth	39 3.009	-108 36.343	Tabeguache TH	4,725	Parking Area	Lunch Loop Trail system
MRLclas	39 3.823	-108 35.162	CLA Tr S	4,569	Bike Trail	Connected Lakes Tr start
MRLclan	39 3.976	-108 35.156	CLA Tr N	4,568	Bike Trail	Connected Lakes Tr N



# OldSpanishB

Old Spanish Bluffs - Grand Junction

[Trail Network Overview](#)

Key	<b>OSB</b>	Connects to:	Also Known As:
Waypoints			New
Website			Modified

Distance Statistics			
Cycle Computer	TrackLog	Route	Round Trip
	2.2	1.8	

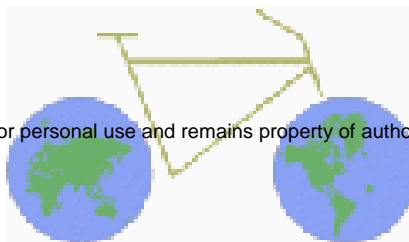
Elevation Statistics							
Start	End	Min	Max	Gain	Ascent	Descent	Grade
0	0	8,579	9,175	0	25		7

Type	MUPS / Drainage	Rating	Easy Down - Steep but short
Surfaces	Asphalt, Concrete	Codes	Rpac
		Track #	

Notes **To Be Done**

Track Color	Map Color	Track Starts @	Track Ends @
Red	Red	SilverPlume Depot ( <b>CCSPspd</b> )	Wildlife Observation area at lake - ( <b>CCSPwo</b> )

Waypoint	Longitude	Latitude	Comment	Altitude	Waypoint Type	Long Description / note



**OwICr**

Owl Cr Trail with extensions covering Burlingame & Stage Rd Trails

[Trail Network Overview](#)

**Key** **OWL** **Connects to:** [ABC Cemetary Trail](#) **Also Known As:** Burlingame Trail, Old Stage Trail  
[Brush Cr Aspen Trail](#)

**Waypoints** 15 **New**  
**08/20/13**  
**Modified**

**Website** [aspenpitkin.com/Departments/Parks-Trails-Open-Space/Trails/](http://aspenpitkin.com/Departments/Parks-Trails-Open-Space/Trails/)

Distance Statistics			
Cycle Computer	TrackLog	Route	Round Trip
	7.3	5.2	

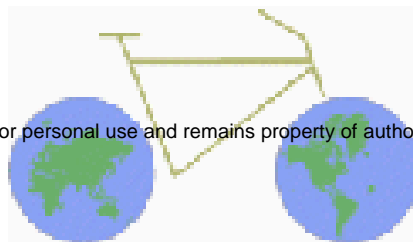
Elevation Statistics							
Start	End	Min	Max	Gain	Ascent	Descent	Grade
8,163	7,873	7,763	8,361	-290	561		4

**Type** MUPS / Drainage **Rating Codes** Rpca **Track #** 219  
**Surfaces** Asphalt, Concrete

**Notes**

Track Color	Map Color	Track Starts @	Track Ends @
Blue	Blue	Brush Cr Trail (OWLbca)	ABC Cemetary Trail S junction - (OWLabc)

Waypoint	Longitude	Latitude	Comment	Altitude	Waypoint Type	Long Description / note
OWLbca	39 12.821	-106 56.322	BCA Tr	8,163	Bike Trail	Brush Cr Trail
OWL-x1	39 12.194	-106 55.795	X Owl Cr Rd	8,121	Flag, Blue	S side of Owl Cr Rd
OWLst	39 12.876	-106 55.335	Starks Tr	8,093	Bike Trail	Near Two Cr Rd
OWL-x2	39 12.679	-106 54.978	X Pine Crest Dr	8,142	Flag, Blue	Nearing saddle
OWLtbt	39 12.619	-106 54.663	Tom Blake Tr	8,270	Bike Trail	MTB Trail
OWLtop	39 12.596	-106 54.492	Owl Summit	8,361	Summit	Atop saddle
OWL-x3	39 12.669	-106 54.397	X Owl Cr Rd	8,324	Flag, Blue	N side of Owl Cr Rd
OWLabcn	39 12.611	-106 51.673	ABC Tr N	7,854	Bike Trail	Share ABC Cemetary Tr S
OWLabgt	39 12.588	-106 51.658	Burlingame Tr	7,844	Bike Trail	End ABC share - follow Burlingame Trail
OWLost	39 12.529	-106 51.407	Old Stage Tr	7,854	Bike Trail	Old Stage Trail starts - Burlingame Trail to N
OWLbgte	39 12.724	-106 51.303	EOT Burlingame Tr	7,832	Bike Trail	Not in route
OWL-x4	39 12.502	-106 51.157	X Stage Rd	7,838	Flag, Blue	
OWL-x5	39 12.414	-106 51.128	X Relay Rd	7,849	Flag, Blue	
OWL-x6	39 12.294	-106 51.061	X Relay Rd	7,858	Flag, Blue	
OWLabc	39 12.128	-106 51.057	ABC Tr S	7,873	Bike Trail	End of Trail



**RedlandsMesa** Redlands Mesa - Grand Junction

[Trail Network Overview](#)

<b>Key</b>	<b>RM</b>	<b>Connects to:</b>	<a href="#">Connected Lakes Audubon Trails</a>	<b>Also Known As:</b>	
			<a href="#">Monument Rd Lanes</a>		
<b>Waypoints</b>	<b>16</b>		<a href="#">Redlands Riverside Pkys</a>	<b>New</b>	
			<a href="#">River Front Trail W</a>	<b>06/21/15</b>	
<b>Website</b>				<b>Modified</b>	

Cycle Computer	TrackLog	Distance Statistics	Route	Round Trip
	5.8		4.7	

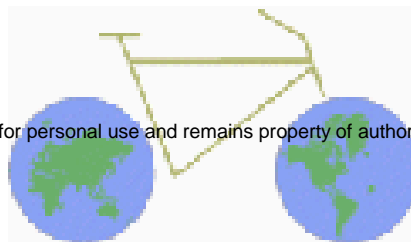
Elevation Statistics							
Start	End	Min	Max	Gain	Ascent	Descent	Grade
4,583	4,709	4,543	4,963	126	724		4

<b>Type</b>	<b>MUPS</b>	<b>Rating</b>	<b>moderate climb</b>
		<b>Codes</b>	<b>Rpca</b>
<b>Surfaces</b>	<b>Asphalt, Concrete</b>		<b>Track # 254</b>

**Notes**

Track Color	Map Color	Track Starts @	Track Ends @
Blue	Blue	Mesa County Sherrif ( <b>CCSPspd</b> )	Lunch Loop TH ( <b>RMLtth</b> )

Waypoint	Longitude	Latitude	Comment	Altitude	Waypoint Type	Long Description / note
RMsd	39 04.043	-108 34.344	Sherrifs Dept	4,583	Bike Trail	Mesa County Government Buildings
RMrrpe	39 04.091	-108 34.609	RRP Tr E	4,543	Bike Trail	E Junction of RRP Tr on S side of overpass
RMrrpw	39 04.095	-108 34.630	RRP Tr W	4,565	Bike Trail	W Junction of RRP Tr - it goes thru tunnel
RMsv	39 04.048	-108 34.743	School Via	4,562	Flag, Blue	Head W toward River
RMrfws	39 04.038	-108 34.832	RFW Tr S	4,561	Bike Trail	S junction of RFW Tr - share N
RMrfwn	39 04.071	-108 34.853	RFW Tr N	4,560	Bike Trail	N junction of RFW Tr - 270 degree turn CW
RMclae	39 04.004	-108 35.055	CLA Tr E	4,562	Bike Trail	E junction of CLA Tr - share W
RMclaw	39 03.945	-108 35.268	CLA Tr W	4,567	Bike Trail	W Junction of CLA Tr - end share
RMup	39 04.019	-108 36.143	Under Broadway/340	4,612	Tunnel	
RMdpp	39 03.981	-108 36.320	Duck Pond Pk	4,650	Park	Use Shoulder Lane
RM-1	39 03.914	-108 36.452	MUP resume	4,660	Flag, Blue	Asphalt Path
RMgc	39 03.410	-108 37.372	Golf Course	4,884	Golf Course	
RM-2	39 03.104	-108 37.442	Via	4,955	Flag, Blue	
RMmd	39 03.299	-108 36.458	Via Mariposa	4,790	Flag, Blue	Head down Mariposa Dr
RMmrl	39 03.105	-108 36.266	RML Bike Lanes	4,684	Bike Trail	Follow Bike lanes SW
RMLtth	39 03.016	-108 36.307	Tabeguache TH	4,709	Restroom	Lunch Loop MTB Trailhead



**RedRiverPky**

Redlands & Riverside Parkway trails - Grand Junction

[Trail Network Overview](#)

<b>Key</b>	<b>RRP</b>	<b>Connects to:</b>	<a href="#">Connected Lakes Audubon Trails</a>	<b>Also Known As:</b>	S Camp Rd
<b>Waypoints</b>	<b>18</b>		<a href="#">Monument Rd Lanes</a>	<b>New</b>	
			<a href="#">Redlands Mesa</a>	<b>6/21/2015</b>	
			<a href="#">River Front Trail E</a>	<b>Modified</b>	
			<a href="#">River Front Trail W</a>		
<b>Website</b>	<a href="http://riverfrontproject.org/trails">riverfrontproject.org/trails</a>				

Distance Statistics			
Cycle Computer	TrackLog	Route	Round Trip
	12.6	11.6	

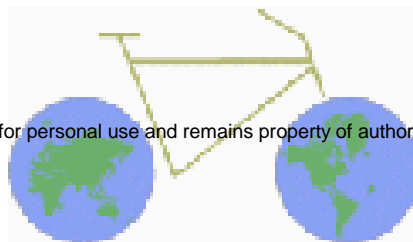
Elevation Statistics						
Start	End	Min	Max	Gain	Ascent	Descent
4,568	4,856	4,515	4,879	288	474	1

<b>Type</b>	MUPS / Drainage	<b>Rating Codes</b>	Easy East side, mild west Rpac	<b>Track #</b>	253
<b>Surfaces</b>	Asphalt, Concrete				

**Notes** MUPS following Riverside Pky & Redlands Pky + S Camp Rd

Track Color	Map Color	Track Starts @	Track Ends @
Cyan	Light Blue	RFE Tr @ 29 Rd (RRPrfee)	Monument Rd (RRPmrl)

Waypoint	Longitude	Latitude	Comment	Altitude	Waypoint Type	Long Description / note
RRPrfee	39 03.121	-108 30.906	RFE Tr E	4,568	Bike Trail	Start of track - no parking
RRPdre	39 03.761	-108 30.914	D Rd E	4,618	Flag, Blue	Head W - MUP on S side of D Rd
RRPrfelc	39 03.351	-108 33.159	RFE Tr LasColonias Pk	4,591	Bike Trail	RiverFront E Tr connection
RRPrfe4	39 03.555	-108 34.144	RFE Tr 4th Ave	4,570	Bike Trail	
RRPrme	39 04.090	-108 34.610	RM Tr E	4,543	Bike Trail	RedlandsMesa Tr E
RRPrmw	39 04.096	-108 34.629	RM Tr W	4,565	Tunnel	Trail goes thru underpass
RRP25	39 04.683	-108 35.264	25 Rd Access	4,542	Bike Trail	MUP along 25 Rd
RRPrfw25	39 04.764	-108 35.404	RFW Tr 25 Rd	4,538	Bike Trail	Share RFW Tr N
RRPrfwth	39 04.897	-108 35.484	TH RM Tr	4,533	Bike Trail	End share at River Rd Trailhead
RRPrp	39 05.409	-108 36.476	Redlands Pky	4,590	Flag, Blue	MUP heads SW along Redlands Pky
RRPjsl	39 05.369	-108 36.686	Jr ServiceLeague Pk	4,586	Park	
RRPrfw24	39 05.399	-108 36.759	RFW Tr 24 Rd	4,580	Bike Trail	
RRPrfwme	39 05.403	-108 37.043	RFW Tr MonV	4,576	Bike Trail	share RFW Tr W
RRPrmvth	39 05.403	-108 37.113	RFW Tr MV TH	4,573	Bike Trail	end share continue W
RRPbdy	39 04.671	-108 38.083	Via Broadway	4,663	Flag, Blue	
RRPscr	39 04.351	-108 38.691	S Camp Rd	4,701	Flag, Blue	MUP continues on E side of S Camp Rd
RRPssd	39 03.102	-108 38.222	SS S Dakota	4,863	Flag, Blue	Switch to S side at S Dakota
RRPmrl	39 02.590	-108 37.535	MRL Tr EOT	4,856	Scenic Area	



**RioGrandeR**

RioGrande Regional Rail Trail

Rio Grande Rail Trail from Glenwood Springs to Aspen

[Trail Network Overview](#)

**Key** **RGR** **Connects to:** [ABC Cemetary Trail](#)  
[Brush Cr Trail](#)  
[Crystal ValleyTrail](#)  
[GlenWood Canon](#)

**Waypoints** **27**

**Also Known As:**

**New**  
**08/20/13** Waypoints added for rest of trail  
**Modified**  
**8/31/13**

**Website** [RFTA Rio Grande Trail](#)

Distance Statistics			
Cycle Computer	TrackLog	Route	Round Trip
	42.1	39.6	

Elevation Statistics							
Start	End	Min	Max	Gain	Ascent	Descent	Grade
7,895	5,733	5,718	7,895	-2,162	450		2

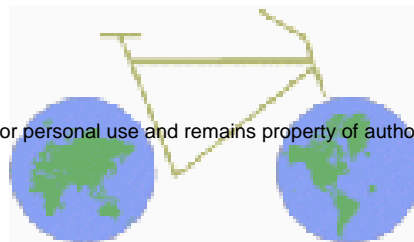
**Type** Regional / Drainage **Rating Codes** REpcad **Track #** 222

**Surfaces** Asphalt, Concrete packed crushers

**Notes** **Trail between Rock Bottom Ranch & Catherine Bridge Closed Dec thru April!**  
**Ascent just a rough figure, Topo program claims a lot more.**

Track Color	Map Color	Track Starts @	Track Ends @
Cyan	Sky Blue	ASP Tr @ Herron Park Aspen (RGRasp)	Glenwood Canyon Trail - (RGRgc)

Waypoint	Longitude	Latitude	Comment	Altitude	Waypoint Type	Long Description / note
RGRasp	39 11.383	-106 48.809	ASP Tr RR	7,895	Bike Trail	Aspen S Paths Tr Herron Park, Porta Potty
RGRjds	39 11.497	-106 48.952	JohnDenver S	7,883	Bike Trail	John Denver Memorial S
RGRjdn	39 11.584	-106 49.024	JohnDenver N	7,871	Bike Trail	John Denver Memorial N
RGRaam	39 11.619	-106 49.008	AspenArt Museum	7,870	Scenic Area	
RGRhcs	39 11.672	-106 49.033	HunterCr S	7,861	Bike Trail	
RGRhcn	39 11.810	-106 49.181	HunterCr N	7,850	Bike Trail	
RGRabc	39 12.669	-106 50.403	ABC Tr	7,712	Bike Trail	ABC Cemetary Lane Trail
RGRhsp	39 12.696	-106 50.415	RR HenryStein Park	7,706	Restroom	Park, portapotty
RGRsst	39 12.811	-106 50.473	Sunnyside Tr	7,703	Trail Head	Hiking Trail
RGRbca	39 15.020	-106 52.718	BCA Tr JaffeePark	7,552	Bike Trail	Crusher Trail down draw to Jaffee Park
RGRwc	39 16.660	-106 53.296	WoodyCr TH small	7,302	Parking Area	Small TH @ Woody Cr near tavern
RGRcars	39 17.891	-106 55.186	RR cars	7,177	Scenic Area	A few old rail cars
RGRlrr	39 19.955	-106 59.162	Tr Access Via	6,901	Flag, Blue	Off Lower River Rd
RGRbsm	39 20.576	-106 59.956	BasaltSnowmass Tr	6,855	Bike Trail	Short spur to Holland Hills Dr
RGR82o	39 20.812	-107 0.707	82 Overpass	6,795	Bridge	Triangular Structure
RGRbhs	39 21.444	-107 2.274	Basalt HS	6,694	Restroom	Small TH
RGRhl	39 22.382	-107 5.143	HooksLane TH small	6,548	Restroom	Hooks Lane @Hooks Spur
RGRcsrr	39 24.012	-107 8.692	Catherine RR	6,333	Restroom	Secluded RR - Catherine Store area
RGRcsth	39 23.963	-107 9.332	Catherine TH	6,301	Parking Area	Small TH
RGRcds	39 24.041	-107 12.411	Carbondale S	6,184	Flag, Blue	S edge of Carbondale Via
RGRcvs	39 24.541	-107 13.276	CV Tr S	6,147	Bike Trail	Crystal Valley Tr S junction
RGRcvn	39 24.610	-107 13.282	CV Tr N	6,148	Bike Trail	Crystal Valley Tr N junction
RGRcpr	39 24.602	-107 13.332	Carbondale P&R	6,148	Parking Area	Rapid Transit Park & Ride
RGRrr	39 26.801	-107 15.560	Restroom	6,071	Restroom	Wide Open Spaces
RGRold82	39 28.408	-107 16.243	Small Parking	6,019	Flag, Blue	Small parking area
RGRmt	39 31.783	-107 19.539	Midland Tr	5,840	Bike Trail	Start of Midland Tr
RGRgc	39 32.987	-107 19.802	GC Tr TwoRivers	5,733	Bike Trail	Glenwood Canyon Trail Two Rivers Park, Glenwood Springs



### RiverBendP

Rivers Bend Park trails - Grand Junction

[Trail Network Overview](#)

**Key** **RBP** **Connects to:**

**Also Known As:** Palisade Section River Front Tr

**Waypoints** 6

**New**  
06/21/15  
**Modified**

**Website** [riverfrontproject.org/trails](http://riverfrontproject.org/trails)

Cycle Computer	TrackLog	Distance Statistics	Route	Round Trip
	1.8		1.4	

Elevation Statistics							
Start	End	Min	Max	Gain	Ascent	Descent	Grade
4,685	4,665	4,665	4,690	-20	20		0

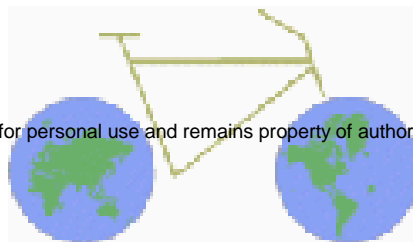
**Type** Drainage      **Rating** Easy  
**Codes** Rpc      **Track #** 252

**Surfaces** Concrete, asphalt

**Notes** Easy Ride

Track Color	Map Color	Track Starts @	Track Ends @
Yellow	Gold	Riverbend Dr (RBPe)	36 1/4 Rd & Grand Valley Canal Rd - (RBPgvcr)

Waypoint	Longitude	Latitude	Comment	Altitude	Waypoint Type	Long Description / note
RBPe	39 06.053	-108 21.139	EOT E	4,685	Bike Trail	Eastern End of Trail - Brentwood Dr
RBPrr	39 06.000	-108 21.455	RR E	4,678	Restroom	Eastern Restroom
RBPrsp	39 06.041	-108 21.582	Riverside Parking	4,673	Parking Area	
RPBhbr	39 06.073	-108 21.687	Harkey's Launch	4,674	Boat Ramp	Boat Ramp
RBPrr	39 06.098	-108 21.710	RR	4,670	Restroom	
RBPgvcr	39 06.017	-108 22.701	EOT W	4,665	Parking Area	Grand Valley Canal Rd @ 36 1/4 Rd Migratory Labor Camp historical area to E





**RiverFrontE** *River Front Trail E - Grand Junction*

[Trail Network Overview](#)

<b>Key</b>	<b>RFE</b>	<b>Connects to:</b> <a href="#">Redlands Riverside Pkys</a> <a href="#">River Front Trail W</a>	<b>Also Known As:</b> Las Colonias, Parks and Wildlife
<b>Waypoints</b>	<b>22</b>		<b>New</b> <b>06/21/15</b> <b>Modified</b>
<b>Website</b>	<a href="http://riverfrontproject.org/trails">riverfrontproject.org/trails</a>		

Cycle Computer	TrackLog	Distance Statistics	Route	Round Trip
	13.7		8.5	

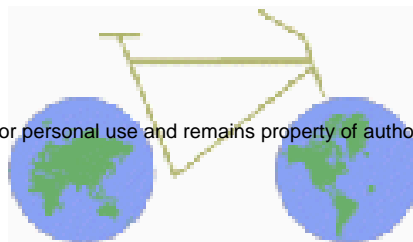
Elevation Statistics							
Start	End	Min	Max	Gain	Ascent	Descent	Grade
4,638	4,570	4,568	4,670	-68	281		0

<b>Type</b>	MUPS / Drainage	<b>Rating</b>	Easy	<b>Track #</b>	251
<b>Surfaces</b>	Concrete,	<b>Codes</b>	Rpac		

**Notes** Contains bike lane route to connect E & W sections of this trail

Track Color	Map Color	Track Starts @	Track Ends @
Magenta	Magenta	D 1/2 & 33 1/2 (RFEeote)	Watson Island Trail (RFEwil)

Waypoint	Longitude	Latitude	Comment	Altitude	Waypoint Type	Long Description / note
RFEeote	39 04.204	-108 25.898	EOT E D 1/2 33 1/2	4,638	Bike Trail	Start of Clifton Nature Park Section
RFEdths	39 03.598	-108 27.023	D Rd TH Spur	4,629	Bike Trail	E Orchard Mesa Loop
RFEdth	39 03.763	-108 27.131	D Rd TH	4,615	Parking Area	D Rd Trailhead - not in route
RFEc5s	39 03.470	-108 27.291	C 1/2 Rd Spur	4,633	Bike Trail	Spur to C 1/2 Rd
RFEc5s	39 03.336	-108 27.121	C 1/2 Rd	4,713	Bike Trail	E Orchard Mesa Loop - not in route
RFEcle	39 03.327	-108 27.644	Corn Lake E	4,599	Bike Trail	James M Robb Colorado River State Park Parks and Wildlife Section starts Track includes alternate street section
RFEclrrr	39 03.425	-108 27.607	RR E	4,598	Restroom	E Restroom
RFEclrrw	39 03.443	-108 27.815	RR W	4,599	Restroom	W Restroom
RFEclw	39 03.404	-108 27.973	Corn Lake W	4,600	Bike Trail	W end of Corn Lake loop
RFEop	39 03.502	-108 29.060	Observation Point	4,601	Scenic Area	
RFEwiths	39 03.394	-108 29.321	Wildlife TH Spur	4,582	Bike Trail	Spur
RFEwith	39 03.617	-108 29.295	Wildlife TH RR	4,609	Restroom	State Park - permit or fee required not in route
RFE30s	39 03.233	-108 29.791	Spur to 30 Rd	4,608	Bike Trail	Spur
RFErrpe	39 03.120	-108 30.907	RRP Tr E	4,568	Bike Trail	RRP Tr E junction - less elevation gain option
RFEuna	39 02.664	-108 30.928	Unawweep	4,647	Flag, Blue	Follow Unawweep E
RFE2738	39 02.912	-108 32.718	27 3/8 Rd	4,635	Flag, Blue	Follow Rd N to Eagle Rim Park
RFEerp	39 03.127	-108 32.720	Eagle Rim Pk	4,664	Park	Park with view & Skate Park
RFElcs	39 03.296	-108 32.757	LasColonias Spur	4,575	Bike Trail	Spur E
RFE27c	39 03.349	-108 32.581	27 1/2 Rd & C 1/2 Rd	4,568	Bike Trail	Not in route
RFErrplc	39 03.346	-108 33.159	RRP Tr	4,575	Bike Trail	Connection to RRP Tr
RFElcth	39 03.271	-108 33.629	TH LasColonias	4,568	Bike Trail	Short spur to Trailhead & RR
RFEwil	39 03.292	-108 33.677	WatsonIsland Tr	4,570	Bike Trail	Watson Island Trail



**RiverFrontW** *River Front Trail W - Grand Junction*

[Trail Network Overview](#)

**Key** **RFW** **Connects to:**

**Also Known As:** Monument View, Blue Heron, Riverside

**Waypoints** 18

**New**  
**06/21/15**  
**Modified**

**Website** [riverfrontproject.org/trails](http://riverfrontproject.org/trails)

Distance Statistics			
Cycle Computer	TrackLog	Route	Round Trip
	13.9	11.9	

Elevation Statistics							
Start	End	Min	Max	Gain	Ascent	Descent	Grade
4,559	4,452	4,452	4,566	-107	149		0

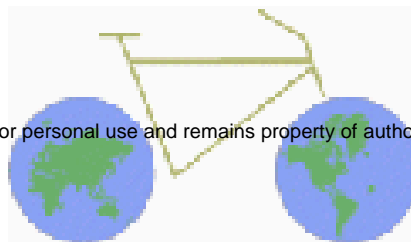
**Type** MUPS / Drainage **Rating** Easy  
**Codes** Rpac **Track #** 250

**Surfaces** Asphalt, Concrete

**Notes** Along Colorado River

Track Color	Map Color	Track Starts @	Track Ends @
Dark Magenta	Lavendar	Las Colonias TH (RFWlcth)	S Mesa St Fruita (RFWeotw)

Waypoint	Longitude	Latitude	Comment	Altitude	Waypoint Type	Long Description / note
RFWlcth	39 03.343	-108 33.653	LasColonias TH	4,559	Bike Trail	Parking & RR
RFWrfe	39 03.283	-108 33.644	RFE Tr	4,568	Bike Trail	RiverFront E Tr
RFWwit	39 03.293	-108 33.678	WatsonIsland Tr	4,570	Bike Trail	Watson Island Tr (shown as part of RFE)
RFWrrp1	39 03.517	-108 34.211	RRP Tr Access	4,561	Bike Trail	1st RRP junction W of TH
RFWrp	39 03.975	-108 34.722	Riverside Park	4,542	Park	
RFWrms	39 04.037	-108 34.830	RM Tr S	4,548	Bike Trail	RM Trail shares N under Broadway/340
RFWrnm	39 04.070	-108 34.852	RM Tr N	4,548	Bike Trail	End RM share
RFWrrp25	39 04.765	-108 35.405	RRP Tr 25 Rd	4,535	Bike Trail	RRP Tr 25 Rd into town, RRP shares trail NW
RFWrrp2	39 04.896	-108 35.483	TH RRP Tr	4,533	Bike Trail	end RRP share at Trailhead
RFWjso	39 05.359	-108 36.760	Jr Service Overlook	4,494	Scenic Area	River Overlook at Jr Service League Park
RFWrrpre	39 05.390	-108 36.758	RRP Tr Redlands E	4,494	Bike Trail	RRP Tr access
RFWrrp3e	39 05.401	-108 37.043	RRP Tr 3 E	4,497	Bike Trail	RRP Tr share W
RFWrrp3w	39 05.401	-108 37.110	RRP Tr 3 W	4,497	Bike Trail	RRP Tr end share
RFWmvbr	39 05.329	-108 37.152	Monument View	4,490	Boat Ramp	Monument View Trailhead
RFWwwl	39 06.304	-108 38.779	WalkerWildlife Loop	4,493	Bike Trail	Walker Wildlife Loop
RFWrrth	39 06.320	-108 39.034	Railroad TH	4,490	Parking Area	Access to Walker Wildlife Loop - not in route
RFWhpr	39 09.141	-108 43.902	Heritage Park	4,456	Restroom	Trailhead
RFWeotw	39 09.218	-108 44.025	EOT S Mesa St	4,452	Bike Trail	Few blocks E of Colorado Welcome Center



**SilverThorne**

Silverthorne Recpath

Trail starts at Dillon Res trailhead on Lodgepole St SE of Hwy 6 & Dillon Dam Rd.

[Trail Network Overview](#)

<b>Key</b>	<b>SVT</b>	<b>Connects to:</b> <a href="#">Blue River/ hwy 9</a> <a href="#">Dillon Reservoir Loop</a>	<b>Also Known As:</b>
<b>Waypoints</b>	15		<b>New</b> 08/02/14 <b>Modified</b>
<b>Website</b>			

Distance Statistics			
Cycle Computer	TrackLog	Route	Round Trip
	4.7	3.5	

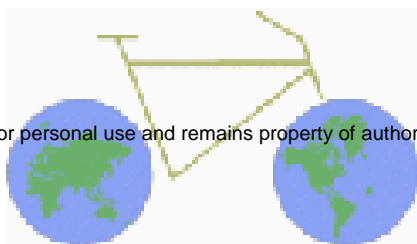
Elevation Statistics							
Start	End	Min	Max	Gain	Ascent	Descent	Grade
9,033	8,674	8,674	9,033	-359	144		2

<b>Type</b>	MUPS / Drainage	<b>Rating</b>	Easy, only steep near dam	<b>Track #</b>	230
<b>Surfaces</b>	Asphalt, Concrete, residential streets				

**Notes**

Track Color	Map Color	Track Starts @	Track Ends @
Dark Magenta	Lavendar	Dillon Reservoir E of Dam (SVTdrl)	Blue River Pky @ Buffalo St (SVTb9n)

Waypoint	Longitude	Latitude	Comment	Altitude	Waypoint Type	Long Description / note
SVTdrl	39 37.603	-106 3.199	DRL Tr	9,033	Bike Trail	Dillon Reservoir Loop Trail E of Dam
SVTspur6	39 37.638	-106 3.384	Spur to US 6	9,005	Bike Trail	Spur to US 6 & shops
SVT-6	39 37.685	-106 3.189	US 6	9,013	Bike Trail	Not in route
SVT-ate	39 37.571	-106 3.598	Anemone Tr E	8,958	Flag, Blue	Use Anemone Tr Westward
SVT-atw	39 37.547	-106 3.750	Anemone Tr W	8,935	Flag, Blue	Resume MUP
SVTbrp	39 37.462	-106 3.921	BlueRiver Park	8,818	Parking Area	
SVTbr9w	39 37.732	-106 4.304	BR9 Tr W	8,758	Bike Trail	Share Blue 9 Tr under Blue River Pky
SVTbr9e	39 37.798	-106 4.271	BR9 Tr E	8,766	Bike Trail	End Blue 9 share- continue along river
SVTtcs	39 37.878	-106 4.334	TownCenter S	8,765	Bike Trail	Bridge across river to shopping & Blue9 Tr
SVTtcn	39 37.894	-106 4.372	TownCenter N	8,761	Bike Trail	Bridge across river to shopping & Blue9 Tr
SVTwgp	39 38.634	-106 4.622	Willow Grove RR	8,727	Restroom	
SVTbrc	39 38.804	-106 4.695	On street	8,725	Flag, Blue	Follow Blue River Circle (on street)
SVTllc	39 39.098	-106 4.653	Resume path	8,704	Flag, Blue	Resume path off Legend Lake Circle
SVTnpp	39 39.530	-106 4.926	N Pond Park	8,685	Restroom	Parking, Restroom at N Pond Park
SVTbr9n	39 39.575	-106 5.039	BR9 Tr N	8,674	Bike Trail	EOT - Blue 9 Tr @ Buffalo St



**TenMileCop**

Ten Mile Canyon & Copper Mtn / Vail Pass

Trail starts at Ten Mile Canyon trailhead @ SW corner of I70 & Main St.

[Trail Network Overview](#)

<b>Key</b>	<b>TMC</b>	<b>Connects to:</b> <a href="#">Frisco BreckenRidge</a> <a href="#">Vail Pass</a>	<b>Also Known As:</b>
<b>Waypoints</b>	14		<b>New</b> 10/10/12 <b>Modified</b>
<b>Website</b>	<a href="http://co.summit.co.us/DocumentView.aspx?DID=910">co.summit.co.us/DocumentView.aspx?DID=910</a>		

Cycle Computer				TrackLog				Distance Statistics			
Start		End		Min		Max		Route		Round Trip	
9,131		10,608		9,130		10,608		11.7		10.4	

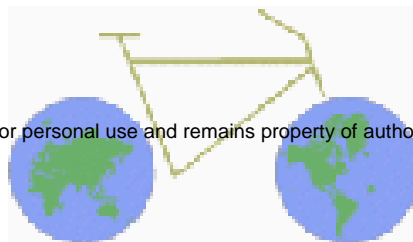
Elevation Statistics							
Start	End	Min	Max	Gain	Ascent	Descent	Grade
9,131	10,608	9,130	10,608	1,467	1,882	415	3

<b>Type</b>	MUPS / Drainage	<b>Rating Codes</b>	Rpal	<b>Track #</b>	213
<b>Surfaces</b>	Asphalt paths, resort roads				

**Notes** Nice ride at higher elevation  
 I rode Free Summit Bus with bike to Copper Mtn - then biked to top of pass & down - ( knee issues )  
 You may get someone to drop off at top (buses only run once per hour - 2 bikes per bus May 15 - Nov 15.).

Track Color	Map Color	Track Starts @	Track Ends @
Green	Bright Green	Ten Mile Trailhead (TMCtmth)	Summit Restrooms (TMCsrr)

Waypoint	Longitude	Latitude	Comment	Altitude	Waypoint Type	Long Description / note
TMC10th	39 34.495	-106 6.660	PP Ten Mile TH	9,131	Parking Area	Just off Main St exit on S
TMCfr	39 34.467	-106 6.620	FR Tr	9,127	Bike Trail	Frisco Breckenridge Trail to E
TMCsit1	39 33.207	-106 7.978	Bench	9,304	Picnic Area	Bench near creek
TMCogrr	39 32.315	-106 8.448	RR OfficersGulch	9,488	Restrooms	Also access to I70, parking
TMCsit2	39 31.276	-106 8.581	Bench Ponds	9,662	Picnic Area	Ponds on both sides
TMCcmth	39 30.553	-106 8.536	CopperMtn TH	9,689	Parking Area	Very limited free parking in resort area
TMCcmtr	39 30.237	-106 8.492	CopperMtn Tr	9,701	Bike Trail	Enter area on path
TMC 1	39 30.163	-106 8.613	Via to Copper Dr	9,708	Waypoint	Use Copper Dr to head W
TMCbus	39 30.110	-106 9.492	Bus Stop	9,790	Ground Transporta	Bus stop at roundabout (highest on hill)
TMC 2	39 30.019	-106 9.827	Path to Pass	9,831	Bike Trail	Fun begins
TMCsit3	39 30.326	-106 11.638	Bench StaffordCr	10,133	Picnic Area	Bench near creek
TMCupw	39 31.547	-106 12.987	Under I70	10,540	Tunnel	
TMCslp	39 31.625	-106 13.051	Summit Parking	10,567	Parking Area	Lower Parking area - follow one way
TMCsrr	39 31.661	-106 13.096	Summit RR	10,608	Restrooms	Upper Parking Area



**VaiINRec**

Vail N Recpath - E Vail Terail head W past Chimonix Rd

[Trail Network Overview](#)

<b>Key</b>	<b>VNR</b>	<b>Connects to:</b> <a href="#">Vail Pass</a> <a href="#">Gore Valley Regional Trail</a>	<b>Also Known As:</b>
<b>Waypoints</b>	12		<b>New</b> 08/20/13 <b>Modified</b>
<b>Website</b>	<a href="http://ww.eaglecounty.us/trails/maps">http://ww.eaglecounty.us/trails/maps</a>		

Cycle Computer	TrackLog	Distance Statistics	Route	Round Trip
	7.1		6.9	

Elevation Statistics							
Start	End	Min	Max	Gain	Ascent	Descent	Grade
8,369	7,925	7,925	8,369	-444	391	849	3

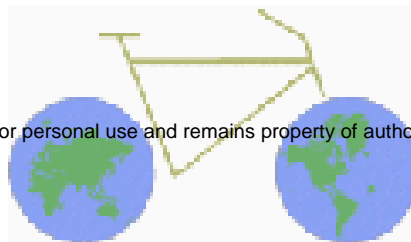
<b>Type</b>	MUPS / Drainage	<b>Rating Codes</b>	Rpca	<b>Track #</b>	215
-------------	-----------------	---------------------	------	----------------	-----

**Surfaces**

**Notes** To Be Done

Track Color	Map Color	Track Starts @	Track Ends @
Magenta	Magenta	E Vail Trailhead (VNRvth)	GVT Tr near Chimonix Rd - (VNRgvtw)

Waypoint	Longitude	Latitude	Comment	Altitude	Waypoint Type	Long Description / note
VNRvth	139 38.594	-106 18.412	E Vail TH	8,369	Parking Area	Start of track GVT Tr - Gore Valley Trail acces VP Tr - Vail Pass Trail end
VNRrpe	139 38.709	-106 18.443	Rec Path E	8,436	Bike Trail	Rec Path on N side of I 70
VNRbcp	139 38.880	-106 19.432	BoothCr Playground	8,343	Park	
VNRgvt2	139 38.766	-106 19.942	GVT Tr access	8,305	Bike Trail	Access to Gore Valley Trail
VNRgvt3	139 38.533	-106 21.167	GVT Tr access	8,248	Bike Trail	Access to Gore Valley Trail - Vail Valley Dr
VNRfpe	139 38.467	-106 21.799	Ford Park E	8,268	Park	Ford Park sports fields - GVT access
VNRfpw	139 38.504	-106 22.068	Ford Park W GVT Tr	8,255	Park	Ford Park - GVT Access
VNRvr	139 38.608	-106 22.662	Vail Rd GVT access	8,189	Bike Trail	Access to GVT via Vail Rd
VNRrnf	139 38.704	-106 22.672	Resume N Frontage	8,208	Bike Trail	Trail Resumes I70 N frontage Rd
VNRlop	139 38.044	-106 23.915	LionsHead Overpass	8,190	Bridge	Overhead walk/bikeway to Lions Head
VNRcr	139 37.692	-106 25.284	Chamonix Rd	7,955	Bike Trail	Recross I70 @ Chamonix Rd
VNRgvtw	139 37.616	-106 25.269	EOT - GVT Tr	7,925	Bike Trail	End of this trail - GVT Tr W junction



**VailPass**

Vail Pass Trail thru Vail

[Trail Network Overview](#)

<b>Key</b>	<b>VP</b>	<b>Connects to:</b> <a href="#">Gore Valley Trail</a> <a href="#">Ten Mile Copper Mtn</a> <a href="#">Vail N Rec Path</a>	<b>Also Known As:</b> Big Horn Rd
<b>Waypoints</b>	<b>10</b>		<b>New</b> <b>08/20/13</b> <b>Modified</b>
<b>Website</b>	<a href="http://ww.eaglecounty.us/trails/maps">http://ww.eaglecounty.us/trails/maps</a>		

Cycle Computer	TrackLog	Distance Statistics	Route	Round Trip
	11.3		9.7	

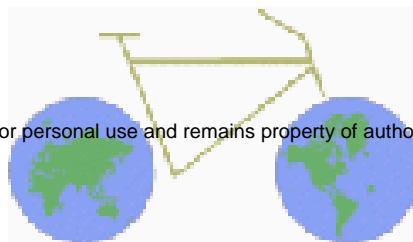
Elevation Statistics							
Start	End	Min	Max	Gain	Ascent	Descent	Grade
10,567	8,369	8,369	10,624	-2,198	440	2,617	5

<b>Type</b>	Regional / Drainage	<b>Rating Codes</b>	Rpcal	<b>Track #</b>	223
<b>Surfaces</b>					

**Notes** Trail gets very steep in spots!

Track Color	Map Color	Track Starts @	Track Ends @
Dark Cyan	Teal	Vail Summit E Parking (VPslp)	E Vail Trailhead- (VPevth)

Waypoint	Longitude	Latitude	Comment	Altitude	Waypoint Type	Long Description / note
VPslp	39 31.625	-106 13.053	Summit Lower	10,567	Parking Area	TMC - Ten Mile Creek Trail
VPsrr	39 31.662	-106 13.097	Summit RR	10,608	Restroom	Not in Route - FYI
VPblrr	39 32.668	-106 13.234	Black Lake RR	10,505	Restroom	Lower end of Black Lake - Gate
VPtn	39 32.797	-106 13.259	Trail Narrows	10,456	Bike Trail	Trail Begins - Black Lake No 2
VPpcb	39 35.455	-106 14.648	Polk Creek	9,634	Bridge	Bridge over Polk Creek
VPbhre	39 35.563	-106 14.714	Bighorn Rd E	9,663	Bike Trail	Begin biking super highway = Bighorn Rd
VPgatew	39 37.542	-106 16.536	BikeOnly End	8,765	Bike Trail	Gate - share Bighorn Rd
VPgcth	39 37.674	-106 16.512	Gore Cr TH	8,710	Parking Area	
VPgvt	39 38.554	-106 18.353	IGVT Tr	8,387	Bike Trail	Gore Valley Trail off Bridge ST
VPevth	39 38.594	-106 18.410	E Vail TH	8,369	Parking Area	E Vail Trailhead GVT - Gore Valley Trail VNR Tr - Vail N RecPath start



**Bus Park & Rides**

Regional Transportation Park & Ride locations

[Trail Network Overview](#)

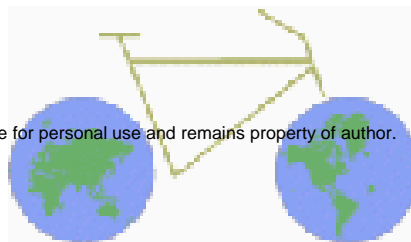
Should display as "Truck Stop" as Garmin Waypoint or "Motor Home" as DeLorme Waypoint

**Last Modified** Initial data load after imagery alignment of locations  
12/2/2008

**Locations** **Website**  
8 <http://www.B-denver.com/AlphabeticalList.shtml>

**Notes** See RTD website for bike rack/locker numbers and possible updated information

Code	Latitude	Longitude	Comment	Bike		Long Note / Comment
				Racks	Lockers	
SC-66	40 12.243	-104 58.917	I25 & 66 Longmont			Longmont - SW corner - small
SC-104REV	39 53.094	-104 50.587	104 & 2			Commerce City - 104th & Revere St
SC-UD	39 41.096	-104 57.872	DU Station	10	12	Denver - I25 & University (SE) - <b>Light Rail</b>
SC-WC	39 51.427	-105 3.235	Westminster Cntr	27	26	Westminster - US 36 & 88th sides (S)
B-WGR	39 54.801	-104 59.652	Wagon Rd	10	20	Westminster - 120th & Huron
B-WH	39 39.036	-105 4.960	Wadsworth Hampden	8	8	Lakewood - US 285 (hampden) @ Wadsworth (SW)
B-WR	39 46.852	-105 8.324	Ward Rd	4	8	Wheat Ridge - I70 & Ward Rd (NW)
B-YALE	39 53.094	-104 50.587	Yale Station	8	10	Denver - 5135 E Yale - Just NW of I25 & Yale - <b>Light Rail</b>



Trail Name	Covered by Track(s)			
Airport Business Center (ABC)	<a href="#">ABCemetary</a>			
Aspen Highlands Trail	<a href="#">Aspen S Paths</a>			
Atkinson Canal Trail	<a href="#">MidAtCons</a>			
Audubon Trails	<a href="#">Conected Lakes Audubon</a>			
Blue River Rec Path	<a href="#">Frisco Ridge</a>	<a href="#">Dillon Reservoir Loop</a>	<a href="#">Blue River Hwy 9</a>	
Brush Cr Trail	<a href="#">Brush Cr Aspen</a>			
Cemetary Lane Trail	<a href="#">ABCemetary</a>			
Clear Creek Greenway	<a href="#">ClearCreek SilverPlume</a>	<a href="#">CCIdahoS</a>	<a href="#">CCcanyon</a>	
Connected Lakes Tr	<a href="#">Conected Lakes Audubon</a>			
Conservatory Park Trail	<a href="#">MidAtCons</a>			
Crystal Valley	<a href="#">CrystalV</a>			
Dillon Dam Rec Path	<a href="#">Dillon Reservoir Loop</a>			
Eagle Loop Trail	<a href="#">Eagle Loop Trail</a>			
Eagle Valley Regional Trail	<a href="#">Eagle Valley</a>			
Fraser to Granby Trail	<a href="#">Fraser 2 Granby</a>			
Fraser River Trail	<a href="#">Fraser River Trail</a>			
Frisco Farmers Korner Trail	<a href="#">Frisco Ridge</a>			
Frisco Rec Path	<a href="#">Frisco Ridge</a>	<a href="#">Dillon Reservoir Loop</a>	<a href="#">Frisco Loop</a>	
Glenwood Canyon Trail	<a href="#">Glenwood Canyon Trail</a>			
Gore Valley Trail	<a href="#">Gore Valley Trail</a>			
Gypsum	<a href="#">Gypsum</a>			
High School Trail	<a href="#">Aspen S Paths</a>	<a href="#">ABC Cemetary (optional track section)</a>		
Hospital Trail	<a href="#">Aspen S Paths</a>			
Loveland Bakerville	<a href="#">Loveland BakerVille</a>			
Marolt Trail	<a href="#">Aspen S Paths</a>			
Midland Trail	<a href="#">MidAtCons</a>			
Mineral Belt Trail	<a href="#">Mineral Belt</a>			
Montezuma Trail	<a href="#">Key Stone Montezuma</a>			
Monument Rd Bike Lanes	<a href="#">Monument Rd Lanes</a>			
Owl Cr Trail	<a href="#">Owl Cr Trail</a>			
Peak to Plains Trail	<a href="#">Loveland BakerVille</a>	<a href="#">ClearCreek SilverPlume</a>	<a href="#">CCIdahoS</a>	<a href="#">CCcanyon</a>
Redlands Mesa MUPs	<a href="#">Redlands Mesa Mup</a>			
Redlands Pky	<a href="#">Redlands + Riverside Pkys</a>			
Rio Grande Trail	<a href="#">Rio Grande Regional Trail</a>			
River Bend Park	<a href="#">River Bend Park</a>			
RiverFront Tr Blue Heron	<a href="#">River Front W</a>			
RiverFront Tr Las Colonias	<a href="#">River Front E</a>			
RiverFront Tr Monument View	<a href="#">River Front W</a>			
RiverFront Tr Parks and Wildlife	<a href="#">River Front E</a>			
RiverFront Tr Palisade	<a href="#">River Bend Park</a>			
RiverFront Tr Riverside	<a href="#">River Front W</a>			
Riverside Pky MUP	<a href="#">Redlands + Riverside Pkys</a>			
S Grande St MUP	<a href="#">MidAtCons</a>			
Silverthorne Trail	<a href="#">SilverThorne</a>			
Snake River Rec Path	<a href="#">Key Stone Montezuma</a>	<a href="#">Dillon Reservoir Loop</a>		
Swan Mountain Trail	<a href="#">Dillon Reservoir Loop</a>			
Ten Mile Canyon Trail	<a href="#">Ten Mile CopperMtn</a>			
Vail N RecPath	<a href="#">Vail N Rec</a>			
Vail Pass	<a href="#">Vail Pass</a>			

49 Trails

