

Trail Name	Track Length (Miles)	Ascent (Feet)	Codes	Grade (avg)	Way Points	Also Known As	#	Key	
Arkansas River Pueblo	10.8	433	Rp	1	26		261	ARP	10/15/2015
Austin Bluffs paths	3.8	489	Rp	3	10		157	AB	8/15/2009
Bear Cr Park Main Trail	6.9	1,405	Msdcr	5	21		238	BCCS	10/26/2014
Bear Cr Park MTB Trail	3.0	567	Msd	6	1		239	BCMTB	10/26/2014
Black Forest Regional Park	6.7	920	MEd	5	34		182	BFR	8/10/2010
Black Forest Section 16	4.2	354	MEd	3	14		172	B16F	9/20/2009
Briargate Paths	3.2	398	Rp	3	9		158	BG	8/15/2009
Clear Springs Ranch						Planning ~ 3 miles		CSR	
CottonWood Trails	9.8	1,025	Rpbx	2	18		173	CW	9/20/2009
Crews Gulch Trails	3.1	255	R*Fdp	1	12		152	CG	7/14/2009
Douglas Ute V Trails	8.0	1,100	Msdbr	4	22		159	DUV	8/15/2009
Falcon Trail	14.8	-1850	Ms	5	21		174	FT	9/20/2009
Falcon City	3.7	223	Rp	1	8		175	FCY	9/20/2009
Foothills Trail	7.0	1,092	R*Fbldr	4	18		153	FH	7/14/2009
Fox Run Regional Park	5.9	942	Ms	5	22		183	FRR	8/10/2010
Garden of the Gods MTB	3.6		Ms		16		274	GOGM	4/30/2018
Garden of the Gods Road	5.9	1,050	Rab		32		273	GOGR	4/30/2018
Homestead Ranch Park	3.3	398	MEs	3	10		184	HSR	8/10/2010
Homestead Trail	10.3	718	Mprd	3	22	Austin Bluffs Pkwy	160	HST	8/15/2009
La Foret Path						On Hold		LF	
Lake Pueblo Marinas	9.6	720	Ra	2	11		260	LPM	10/15/2015
Mesa Springs Paths	3.3	240	Rpr	1	13		161	MS	8/15/2009
Mesa Valley Paths	2.3	34	Fdb	4	6		162	MEV	8/15/2009
Midland Trail	5.8	537	Rpr	2	15		154	ML	7/14/2009
Monument Valley	3.8	275	Rdpb	2	14		163	MOV	8/15/2009
Palmer Divide	1.9	164	Fd	2	2		186	PDV	8/12/2010
Palmer Mesa Paths	4.2	126	Rpr	3	9		164	PM	8/15/2009
Research Pkwy	6.1	774	Rp	3	12		165	RPY	8/15/2009
River Walk Fountain	11.4	495	Rp	1	29	CSU Pueblo Green Trail	262	RWF	10/15/2015
Rock Island Line Paths	6.5	370	R*Fpd	1	13		170	RIL	9/20/2009
Rock Island Regional	9.1	74	Fd	0	5		171	RIR	9/20/2009
Rockrimmon Paths	1.5	200	Fd	2	4		166	RR	8/15/2009
Sand Cr N	5.8	561	Fdc	2	13		186	SCN	9/20/2009
Santa Fe Hike/Bike M	14.9	270	R*Fd	1	18	Pikes Peak Greenway	148	SFM	6/15/2009
Santa Fe Hike/Bike N	18.9	624	R*Fd	2	18	Pikes Peak Greenway	149	SFN	6/15/2009
SantaFe Hike/Bike S	8.5	265	R*Fd	1	15	Fountain Cr Tr, Pikes Peak Greenway	150	SFS	6/15/2009
Shooks Run Path	4.3	110	Rp	1	18		155	SKR	7/14/2009
Sinton Trail	3.0	426	Rpdl	2	9		151	ST	6/30/2009
SkyLine Woodmen Trails	7.6	875	Rpr	3	20	Austin Bluffs Path	167	SWA	8/15/2009
Stetson Trail	3.6	502	Rp	4	9	Austin Bluffs	168	STS	8/15/2009
Templeton Gap Greencrest Trails	7.9	719	R*Fpms	2	19	Greencrest Tr, Templeton Gap Tr	169	TGG	8/15/2009
Wild Horse City	8.6	474	Rpcad	1	12	City Park MUP, Northern Ave MUP	263	WHC	10/15/2015
Woodmen Trail						On Hold		WMW	
Totals	241.1	19,771		2.5	543		39	Tracks	
								Covering Trails	45
								Highest Track #	274

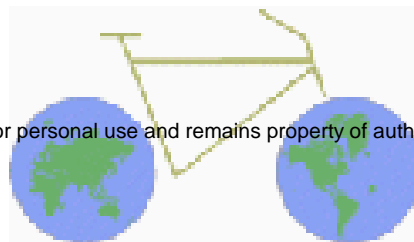
Palmer Lake Reservoir						Planning - hiking only		PLR	
Paint Mines Interpretive Hiking Only	4.2	526	Hd		11			PMI	

Hiking Trails

Website: [CS area trails & open spaces](#)

11

1



ArkansasRP

Arkansas River Trail Pueblo

From S Lacrosse Ave to Lake Pueblo State Park Marinas Trail

[Trail Network Overview](#)

Key	ARP	Connects to: Lake Pueblo Marinas	Also Known As:
Waypoints	26	River Walk - Fountain Cr	New
Website	www.pueblo.us/Trails	Wild Horse Cr - City Park	10/15/15
			Modified

Cycle Computer		TrackLog		Distance Statistics		Route		Round Trip	
		10.8		8.1					

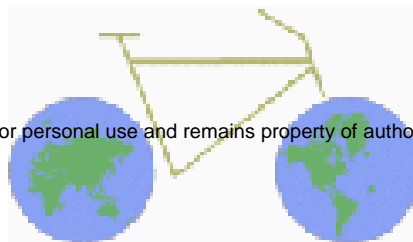
Elevation Statistics							
Start	End	Min	Max	Gain	Ascent	Descent	Grade
4,647	4,737	4,636	4,752	90	433		1

Type	Regional Drainage	Rating	Easy	Track #	261
Surfaces	Concrete and asphalt paths				
Codes		Codes	Rp		

Notes Shares section near beginning with River Walk Fountain trail.

Track Color	Map Color	Track Starts @	Track Ends @
Magenta	Magenta	LaCrosse Ave @ Stockyard Rd (ARPlca)	Lake Pueblo Marinas Trail below dam (ARPlpm)

Waypoint	Longitude	Latitude	Comment	Altitude	Waypoint Type	Long Description / note
ARPlca	38 15.358	-104 35.325	LaCrosse Ave	4,647	Bike Trail	Start of Trail
ARPcth	38 15.366	-104 35.378	Confluence TH	4,648	Parking Area	LaCrosse Ave @ Stockyard Rd
ARPrwfe	38 15.358	-104 35.429	RFW Tr E	4,649	Bike Trail	RiverWalk/Fountain Tr E junction - share W
ARPrwfm	38 15.213	-104 35.731	RFW Tr Mid	4,643	Bike Trail	RiverWalk/Fountain Tr Mid junction - end share
ARPrun	38 15.182	-104 35.945	Runyon Lake	4,639	Scenic Area	Runyon Lake S side Pier
ARPrfw	38 15.244	-104 36.239	RFW Tr W	4,647	Bike Trail	RiverWalk/Fountain Tr W junction
ARPrmof	38 15.216	-104 36.330	Moffat Spur	4,654	Bike Trail	Spur to Moffat St Trailhead
ARPrmth	38 15.191	-104 36.321	Moffat TH	4,655	Parking Area	Moffat St Trailhead - not in route
ARPrmsp	38 15.571	-104 36.951	MainSt Spur	4,672	Bike Trail	Spur to Main St Trailhead
ARPrmsth	38 15.581	-104 37.031	Main St TH	4,729	Parking Area	Trailhead atop hill - not in route
ARPrsth	38 16.029	-104 37.414	Pearl St TH	4,678	Parking Area	White Water park
ARPrdspur	38 16.243	-104 37.776	DClark Spur	4,681	Bike Trail	Spur to Dutch Clark Trailhead
ARPrdsth	38 16.234	-104 38.015	DutchClark TH	4,739	Parking Area	Dutch Clark Stadium Trailhead - not in route
ARPrwhce	38 16.322	-104 38.169	WHC Tr E	4,691	Bike Trail	Wild Horse Cr Trail E junction
ARPrwhcs	38 16.074	-104 39.387	WHC Tr S	4,698	Bike Trail	Wild Horse Cr Trail S junction - share N on bridge
ARPrwhcw	38 16.119	-104 39.442	WHC Tr W	4,698	Bike Trail	Wild Horse Cr Trail W junction - end share
ARPrpam	38 16.142	-104 39.751	PuebloAve MUP	4,690	Bike Trail	MUP on W side of Pueblo Avenue to W 11th Ave
ARPrpwi	38 16.239	-104 40.280	PuebloWaterIntake	4,707	Flag, Blue	Pueblo Water Intake
ARPrnrc	38 16.215	-104 40.612	NatureRaptor Cente	4,718	Scenic Area	Nature and Raptor Center - Walk bike thru
ARPrncth	38 16.144	-104 40.782	NatureCenter TH	4,713	Parking Area	Resume riding
ARPrvd	38 15.753	-104 42.338	Vineyard Dr	4,741	Flag, Blue	Via - picnic area road crossing
ARPrpacp	38 16.072	-104 42.510	Anticline Picnic	4,719	Parking Area	
ARPrpredt	38 16.227	-104 42.575	Red Tail Info	4,750	Scenic Area	Info on cliff dwelling birds
ARPrprcs	38 16.321	-104 42.833	RockCan Spur	4,734	Bike Trail	Spur to Rock Canyon Picnic Area
ARPrprcth	38 16.237	-104 42.955	RockCanyon TH	4,735	Restroom	Trailhead below Dam - access to LPmarina Tr
ARPrplpm	38 16.354	-104 43.034	LPM Tr	4,737	Bike Trail	Lake Pueblo Marinas Trail



AustinUnion

Austin Bluffs and Union Openspace Trails in Colorado Springs

Follows Austin Bluffs Parkway from Nevada St with extension along Union.

[Trail Network Overview](#)

Key	AB	Connects to: Santa Fe Trail Mid	Also Known As:
		TempletonGap GreenCrest Trails	
Waypoints	10		New
			08/15/09
Website	springsgov taustinb		Modified

Cycle Computer	TrackLog	Distance Statistics	Route	Round Trip
	3.8		3.7	

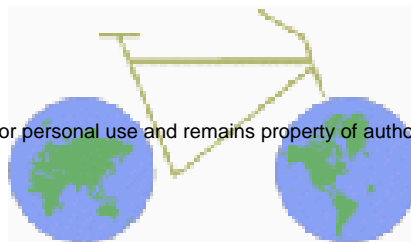
Elevation Statistics							
Start	End	Min	Max	Gain	Ascent	Descent	Grade
6,165	6,366	6,165	6,404	201	489	288	3

Type	MUPS - Connector	Rating	Medium for hills	Track #	157
Surfaces	Concrete paths	Codes	Rp		

Notes

Track Color	Map Color	Track Starts @	Track Ends @
Dark Red	Dark Red	Santa Fe Tr @ Water Treatment (ABUsfm)	Union at Ranch Dr (ABUeot)

Waypoint	Longitude	Latitude	Comment	Altitude	Waypoint Type	Long Description / note
ABUsfm	38 53.675	-104 49.393	SFM Tr	6,165	Bike Trail	SFM trail at Water Treatment pond
ABUmdb	38 53.696	-104 49.524	Mark Dabling	6,177	Waypoint	Mark Dabling Blvd - use sidewalk or parking lot
ABUgog	38 53.825	-104 49.518	GOG Rd W	6,162	Waypoint	Garden of Gods Rd W - E on N side
ABUstant	38 53.836	-104 48.458	Stanton Via	6,375	Waypoint	Via near Stanton Rd
ABUjog	38 53.385	-104 47.720	Jog N	6,401	Waypoint	Jog N away from highway
ABUuh	38 53.306	-104 47.351	University Hall	6,343	School	CU Springs Hall
ABUcan	38 53.390	-104 47.113	Canyon Split	6,284	Bike Trail	"Canyon Split" - in floodway
ABUtg	38 53.273	-104 47.123	TGG Tr	6,279	Bike Trail	Templeton Gap Greencrest Trail
ABUcan	See Above					Return to Canon Slit - stay Right for Union
ABUflint	38 53.424	-104 47.111	Flintridge Lanes	6,284	Bike Trail	Bike Lanes to E
ABUeot	38 53.973	-104 46.769	EOT Union	6,366	Bike Trail	End of Union OS trail



BearCrCS

Bear Creek Trail in Colorado Springs

Covers trails in Bear Cr Regional Park - El Paso County

[Trail Network Overview](#)

Key	BCCS	Connects to: Santa Fe Middle	Also Known As:
Waypoints	21		New 10/26/14
Website	elpasoco bcrp_maps		Modified

Track	TrackLog	Distance Statistics	Round Trip
BCCS	6.9	Route	10.6
BCMTB	3.0	NA	

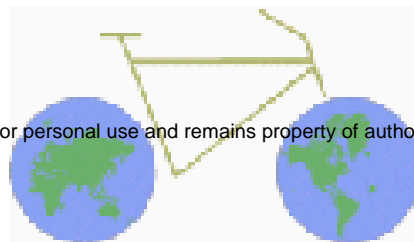
Start	End	Min	Max	Gain	Ascent	Descent	Grade
5,865	6,586	5,865	6,740	721	1,405		5
		6,159	6,340	181	567		6

Type	Regional + MTB	Rating	Relatively easy trails - good beginner MTB ride			
Surfaces	Wide dirt, single track, concrete, rural roads	Codes	Msdcr	BCCS	Track #	238
			Msd	BC_MTB	Track #	239

Notes No Route given for MTB area. Other Restroom inside Dog Park

Track Color	Map Color	Track Starts @	Track Ends @
Cyan	Sky Blue	Santa Fe Trail .5 Mi S of America the Beautiful Park (BCCSsfm)	Stephanies Tr loop (BCCSst) SW of Regional Park end
MTB Blue	Blue	Second junction BCCS & BC_MTB(BCCSm2)	Multi track junction due W of (BCCSmtbrr)

Waypoint	Longitude	Latitude	Comment	Altitude	Waypoint Type	Long Description / note
BCCSsfm	38 49.380	-104 50.120	SFM Tr	5,865	Bike Trail	.5 Miles S of America the Beautiful Park
BCCS8up	38 49.350	-104 50.448	8th St Underpass	5,978	Tunnel	Head S
BCCSdts	38 49.330	-104 50.453	Dirt Tr starts	5,997	Flag, Blue	Dirt Trail
BCCS-1	38 49.124	-104 50.711	Via	6,053	Flag, Blue	Follow Tr NW
BCCS-2	38 49.232	-104 51.024	Via	6,076	Flag, Blue	Take Trail NNW
BCCSdpp	38 49.490	-104 51.589	Dog Park Parking	6,150	Parking Area	21st St & Rio Grande
BCCSm1	38 49.497	-104 51.695	MTB Tr 1	6,176	Bike Trail	1st MTB Tr junction
BCCSm2	38 49.467	-104 51.653	MTB Tr 2	6,185	Bike Trail	2nd MTB Tr junction
BCCSm3	38 49.458	-104 51.740	MTB Tr 3	6,231	Bike Trail	3rd MTB Tr junction
BCCSart	38 49.433	-104 51.797	Art	6,279	Scenic Area	
BCCSm4	38 49.392	-104 51.830	MTB Tr 4	6,285	Bike Trail	4th MTB Tr junction
BCCSm5	38 49.373	-104 51.965	MTB Tr 5	6,342	Bike Trail	5th MTB Tr junction
BCCSod	38 49.340	-104 52.172	Orion Dr	6,338	Flag, Blue	Via
BCCSncs	38 49.538	-104 52.139	NatureCenter Spur	6,301	Bike Trail	Trail Spur to Nature Center - bikes allowed on this
BCCSnc	38 49.760	-104 52.740	Nature Center	6,372	Scenic Area	Hiking only trails
BCCSncs	See Above					
BCCSna	38 49.510	-104 52.480	Neighborhood Acces	6,436	Bike Trail	Access to Orion Dr etc - spur not in route Hiking only trails till next waypoint
BCCSst	38 49.412	-104 53.005	Stephanies Tr	6,586	Bike Trail	Both Trails are Stephanies Tr - route better CCW
BCCSbcr	38 49.391	-104 53.274	Bear Cr Rd	6,523	Bike Trail	Follow Rd Left, uphill
BCCSstw	38 49.270	-104 53.434	Stephanies W	6,585	Bike Trail	Trail continues uphill - stay on road
BCCSsts	38 48.138	-104 53.021	Stephanies S	6,740	Bike Trail	Follow Stephanies Tr downhill to N
BCCSst	See Above					
BCCSmtbrr	38 49.355	-104 51.671	Parking	6,168	Restrooms	Not in route - Parking & porta potty



BlkForest16

Black Forest Section 16 Trail NE of Colorado Springs

Covers the trail in Black Forest Section 16 counterclockwise - El Paso County

[Trail Network Overview](#)

Key	B16F	Connects to:	Also Known As:
Waypoints	14		New
Website	adm.elpasoco.com/Parks/Facilities		09/20/09
			Modified

Cycle Computer	TrackLog	Distance Statistics	Route	Round Trip
	4.2		3.4	4.3

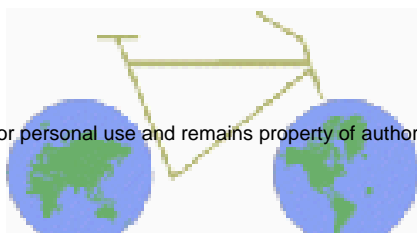
				Elevation Statistics			
Start	End	Min	Max	Gain	Ascent	Descent	Grade
7,397	7,399	7,397	7,602	2	354	356	3

Type	Mountain Bike	Rating	Mild	Track #	172
Surfaces	Natural surfaces - sandy soil, pine needles				
Codes		Codes	MEd		

Notes One of the better marked trails around

Track Color	Map Color	Track Starts @	Track Ends @
Dark Cyan	Teal	Trailhead Burgess Rd @ Buckskin Ln (B16F-11)	Trailhead Burgess Rd @ Buckskin Ln (B16F-1)

Waypoint	Longitude	Latitude	Comment	Altitude	Waypoint Type	Long Description / note
B16F-11	38 59.923	-104 40.090	11 TH Entrance	7,397	Parking Area	Start loop on E side of parking lot - go CCW
B16F-10	38 59.942	-104 39.849	SE corner	7,409	Bike Trail	SE loop corner - stub trail to street
B16F-bv	38 59.914	-104 39.825	Burgess Vollmer	7,391	Waypoint	Burgess & Vollmer - not in route
B16F-89	39 0.410	-104 39.813	School in the Woods	7,511	School	School - access to Vollmer and Hardin Rd
B16F-7	39 0.772	-104 40.223	NE St access	7,587	Waypoint	Access to Shoup Rd
B16F-6	39 0.749	-104 40.607	NM St access	7,526	Bike Trail	Access to Shoup Rd
B16F-sm	39 0.771	-104 40.609	Shoup Rd Mid	7,519	Waypoint	Shoup Rd - not in route
B16F-5	39 0.742	-104 40.831	NW St access	7,501	Bike Trail	NW loop corner - stub trail to street
B16F-sh	39 0.762	-104 40.905	Shoup Herring	7,477	Waypoint	Shoup & Herring - not in route
B16F-4	39 0.428	-104 40.900	Herring Juniper	7,473	Waypoint	Access to Herring Rd at Juniper Rd
B16F-3	38 59.988	-104 40.873	Herring S access	7,408	Bike Trail	Access to Herring Rd near Burgess Rd
B16F-hs	38 59.969	-104 40.905	Herring S	7,417	Waypoint	Herring Rd
B16F-2	38 59.915	-104 40.353	Burgess Pine	7,403	Waypoint	Burgess Rd & Pine Meadows
B16F-1	38 59.935	-104 40.146	TH W sign	7,399	Bike Trail	EOT W side of trailhead parking



BlkForestR

Black Forest Regional Park

Covers the trails in Black Forest Park trails in N El Paso County

[Trail Network Overview](#)

Key **BFR** **Connects to:**

Also Known As:

Waypoints **34**

New
08/10/10

Website adm.elpasoco.com/Parks/Facilities

Modified

Cycle Computer	TrackLog	Distance Statistics	Route	Round Trip
	6.7		3.8	6.8

Elevation Statistics							
Start	End	Min	Max	Gain	Ascent	Descent	Grade
7,180	7,205	7,180	7,460	25	920	895	5

Type Mountain Bike **Rating Codes** Medium **Med** **Track #** 182

Surfaces Natural surfaces - sandy soil

Notes Lots of variations. Track follows options to get more complete coverage, route covers a good portion of them.
Segments: BFRe4-BFRem1, BFRem1-BFRem3, BFRem2-BFRetop, BFR21-BFRwm2, BFRw2-BFRwm3, BFRw3-BFRw5, BFRe4-BFRem1 not in route. County map doesn't show Milam road running thru park.

Track Color	Map Color	Track Starts @	Track Ends @
Dark Magenta	Violet	Trailhead N of Shoup on Milam (BFRth)	Just E of Trailhead (BFRw)

Waypoint	Longitude	Latitude	Comment	Altitude	Waypoint Type	Long Description / note
BFRth	39 0.184	-104 44.276	TH Parking	7,180	Parking Area	Just N of Shoup Rd on E side of Milam
BFRw	39 0.827	-104 44.200		7,205	Bike Trail	Couple picnic tables on dead end trail N of here.
BFRm	39 0.884	-104 44.099		7,229	Bike Trail	
BFRe1	39 0.899	-104 44.039		7,226	Bike Trail	
BFR-sr	39 0.771	-104 44.068	Shoup Rd	7,186	Bike Trail	N side Shoup Rd at Donovan Lane not in (route)
BFRe2	39 1.052	-104 44.059		7,277	Bike Trail	
BFRe3	39 1.071	-104 44.058		7,283	Bike Trail	
BFRe4	39 1.207	-104 44.034		7,306	Bike Trail	Trail goes E
BFRe5	39 1.210	-104 43.799		7,279	Bike Trail	Trail to E exits park, track goes N
BFRe6	39 1.366	-104 43.920		7,338	Bike Trail	
BFRe7	39 1.409	-104 43.907		7,335	Bike Trail	
BFRetop	39 1.583	-104 43.999	E Summit	7,441	Summit	
BFRcpe	39 1.651	-104 44.010	CP Tr E	7,427	Bike Trail	Cathedral Pines Trail E junction share W
BFRcpw	39 1.648	-104 44.035	CP Tr W	7,429	Bike Trail	Cathedral Pines Trail W junction track S
BFRwtop	39 1.589	-104 44.054	W Summit	7,460	Summit	
BFRw1	39 1.555	-104 44.146		7,451	Bike Trail	
BFRw2	39 1.314	-104 44.231		7,347	Bike Trail	
BFRw3	39 1.274	-104 44.184		7,322	Bike Trail	
BFRwm1	39 1.288	-104 44.166		7,347	Bike Trail	
BFRem1	39 1.325	-104 44.109		7,353	Bike Trail	
BFRe6	See Above					
BFRe7	See Above					
BFRem2	39 1.470	-104 44.011		7,401	Bike Trail	
BFRem3	39 1.401	-104 44.073		7,386	Bike Trail	
BFRwm2	39 1.441	-104 44.141		7,407	Bike Trail	
BFRwm3	39 1.376	-104 44.229		7,394	Bike Trail	
BFR-up	39 1.358	-104 44.176	Milam UP	7,380	Tunnel	
BFRwm1	See Above					
BFRw3	See Above					
BFRw4	39 1.213	-104 44.245		7,312	Bike Trail	
BFRw5	39 1.154	-104 44.217		7,285	Bike Trail	
BFRtable	39 1.062	-104 44.166	Picnic Area	7,261	Picnic Area	Parking
BFRw6	39 1.035	-104 44.135		7,266	Bike Trail	
BFRem1	39 1.034	-104 44.087		7,271	Bike Trail	
BFRe2	See Above					
BFRe3	See Above					
BFRem2	39 1.176	-104 44.081		7,307	Bike Trail	
BFRem3	39 1.076	-104 44.143		7,270	Bike Trail	
BFRem1	See Above					
BFRw6	See Above					
BFR-rr	39 0.994	-104 44.162	Restroom	7,252	Restroom	
BFRw7	39 0.963	-104 44.132		7,246	Bike Trail	
BFRw	See Above					



BriarGate

BriarGate Trails in Colorado Springs

Follows BiarGate and another trail in NE Colorado Springs.

[Trail Network Overview](#)

Key	BG	Connects to: Research Pkwy Path Skyline Woodmen Austin	Also Known As:
Waypoints	9		New 08/15/09
Website	springsgov.tbriarगत		Modified

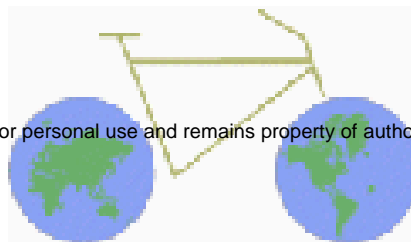
Cycle Computer	TrackLog	Distance Statistics	Route	Round Trip
	3.2		2.9	

				Elevation Statistics			
Start	End	Min	Max	Gain	Ascent	Descent	Grade
6,745	6,906	6,745	6,972	161	398	237	3

Type	MUPS - Drainage	Rating	Mid - but short	Track #	158
Surfaces	Concrete paths				
Notes					

Track Color	Map Color	Track Starts @	Track Ends @
Blue	Blue	Woodmen Tr at Yellowwood Dr (BGswasw)	Kipps Tr N junction (BGeot)

Waypoint	Longitude	Latitude	Comment	Altitude	Waypoint Type	Long Description / note
BGswasw	38 56.453	-104 45.136	SWA Tr SW	6,745	Bike Trail	Woodmen Trail at Yellowwood Dr
BG-tn	38 56.793	-104 44.806	Tr N to park	6,894	Bike Trail	Trail N to small park
BGcfp	38 57.036	-104 44.617	Candleflow Pk	6,918	Park	Small Park
BGrpyse	38 57.265	-104 44.585	RPY Tr SE	6,920	Bike Trail	Research Pkwy Tr SE junction - go W
BGrpyw	38 57.385	-104 45.013	BG Tr W	6,897	Bike Trail	Research Pkwy Tr W junction
BGjsp	38 57.810	-104 45.226	JohnStone Pk	6,929	Park	Park & YMCA
BGswan	38 57.809	-104 45.070	SWA Tr N	6,969	Bike Trail	AustinBluffs Trail - go S
BGexp	38 57.639	-104 44.724	Explorer Park	6,952	Bike Trail	Leave AustinBluffs Tr S thru park
BGeot	38 57.288	-104 44.633	EOT Research	6906	Bike Trail	End of Trail N of BGrpye



CottonWood

Cotton Wood Cr Paths in Colorado Springs

Follows Cottonwood Cr from Santa Fe trail E, then uses a few streets to connect to trail section at Cottonwood Park. Dirt extension takes trail to Powers Blvd then NW along powerline.

[Trail Network Overview](#)

Key	CW	Connects to: Homestead Trail	Also Known As:
		Research Pkwy	
		Santa Fe Trail M	
Waypoints	18		New
			09/20/09
			Modified
Website	springsgov tcotcrk.htm		
	Wayfinding cottonwood.pdf		

Cycle Computer	TrackLog	Distance Statistics	Route	Round Trip
	9.8		6.5	

				Elevation Statistics			
Start	End	Min	Max	Gain	Ascent	Descent	Grade
6,281	6,933	6,281	6,933	652	1,025		2

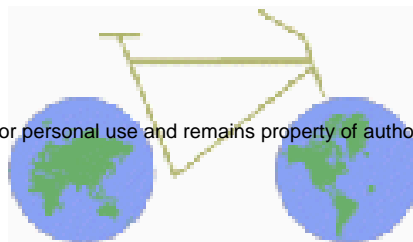
Type	MUPS / Drainage	Rating	Easy E of Woodmen, mild after
		Codes	Rpbx S of Woodmen Fsd N of Woodmen
Surfaces	Concrete, Bike Lanes, Bike Route, Single track and dirt road.		

Track # 173

Notes Under Construction in Cottonwood Park during mapping. Trails in East half not exact!

Track Color	Map Color	Track Starts @	Track Ends @
Magenta	Pink	Santa Fe Tr S of Zios Italian (CWsfm)	Research Pkwy at Powers Blvd (GFloop)

Waypoint	Longitude	Latitude	Comment	Altitude	Waypoint Type	Long Description / note
CWsfm	38 55.616	-104 48.876	SFM Tr	6,281	Bike Trail	Santa Fe Hike/Bike Trail S of Zios Italian
CWtlc	38 55.685	-104 48.669	Tr Leaves Cr	6,297	Waypoint	Trail washed out ahead exit stage right
CWvvn	38 55.665	-104 48.630	S on Vincent	6,330	Waypoint	S along Vincent Dr
CWvdd	38 55.545	-104 48.694	E on Dublin	6,326	Waypoint	E along Dublin - Bike Route & lanes
CWble	38 55.472	-104 47.891	Bike Lanes End	6,401	Waypoint	No more marked landes continue around curve
CWacs	38 55.538	-104 47.624	N on Acadamy E sid	6,434	Waypoint	Use walk on E side of Academy a couple blocks
CWrct	38 55.769	-104 47.600	Resume Cr Tr	6,412	Bike Trail	Trail Resumes E along Cr S side
CWdpt	38 55.755	-104 45.077	Dublin Park Tr	6,456	Bike Trail	Trail S to Dublin Park
CWubw	38 55.788	-104 46.524	Union Blvd W	6,488	Waypoint	Go N to light to cross
CWcwpnw	38 55.803	-104 46.499	Park N Tr	6,500	Bike Trail	Trail along N side of Cr - shown on track
CWcwpnw	38 55.778	-104 46.500	Park S Tr	6,493	Bike Trail	Route follows trail on S side of Creek
CWmdr	38 55.766	-104 45.896	Montarbor Dr	6,567	Waypoint	Trail comes out to Montarbor Dr and then back
CWnst	38 55.780	-104 45.251	N Side Tr	6,585	Bike Trail	N Side trail rejoins main track here Cottonwood Park Ball Fields
CWhst	38 55.846	-104 45.108	HST Tr	6,613	Bike Trail	Homestead Tr starts here and goes S
CWewr	38 56.399	-104 44.410	E Woodmen Rd	6,709	Bike Trail	End of Concrete Path at Woodmen Rd
CWdirt	38 56.494	-104 44.375	Dirt Tr starts	6,733	Bike Trail	Narrow dirt track starts E
CWfcp	38 56.849	-104 43.432	F Costelo Park	6,812	Park	Frank Costelo Park
Cwrpy	38 57.363	-104 43.655	RPY Tr	6,933	Bike Trail	Trail about to get narrow again Research Pkwy Tr - End of track



CrewsGulch

Crews Gulch Trail in Fountain / Widefield

[Trail Network Overview](#)

Key	CG	Connects to: Santa Fe S Trail	Also Known As:
Waypoints	12		New 07/14/09
Website	Crews Gulch Map		Modified

Distance Statistics			
Cycle Computer	TrackLog	Route	Round Trip
	3.1	2.5	

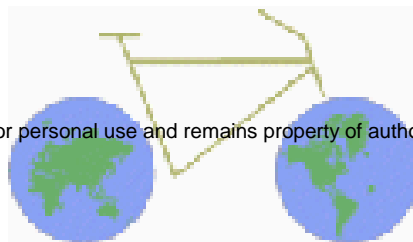
Elevation Statistics							
Start	End	Min	Max	Gain	Ascent	Descent	Grade
5,623	5,824	5,623	5,824	201	255	54	1

Type	Fat Tire	Rating	Easy	Track #	152
Surfaces	Dirt/Gravel & Concrete		Codes	R*Fdp	

Notes You can access Santa Fe Trail from Willow Pond - narrow trail around pond

Track Color	Map Color	Track Starts @	Track Ends @
Magenta	Pink	Santa Fe Trail at John Cesara Park (CGsfs)	Fountain Mesa Rd at Fontaine (CGfmr)

Waypoint	Longitude	Latitude	Comment	Altitude	Waypoint Type	Long Description / note
CGsfs	38 43.588	-104 43.862	SFS Tr	5,623	Bike Trail	Santa Fe Trail junction
CGths	38 43.601	-104 43.791	TH spur	5,637	Bike Trail	Trail to John Cesara Park Trailhead
CGjcp	38 43.653	-104 43.904	J Ceresa Park	5,635	Parking Area	John Ceresa Park Not in Route On Leigh Lane off Carson Blvd
CGwpt	38 43.590	-104 43.644	WillowPond Tr	5,645	Bike Trail	Short trail to Willow Pond & SFS further S
CGu2t	38 43.475	-104 43.411	Under 2 Tracks	5,659	Tunnel	Under 85 then to train tracks
CGwrps	38 43.977	-104 42.932	Widefield S	5,692	Park	Widefield Regional Park S
CGwrpm	38 44.146	-104 42.644	Widefield M	5,706	Bike Trail	Middle of Park - Spur to Carp Lake
CG-ft	38 44.228	-104 42.707	Fontaine Tunnel	5,710	Tunnel	Share tunnel with Cr (divided)
CG-cl	38 44.273	-104 42.703	Carp Lake	5,720	Bike Trail	End of spur at Carp Lake - shelter AKA A McCray Reservoir
CG-ft	See Above					Back under Fontaine
CGwrpm	See Above					Head E out of park
CGwrp	38 44.132	-104 42.592	Widefeld Reg Park	5,718	Parking Area	Continue Eastward
CGcnl4	38 44.169	-104 42.172	Canal 4	5,776	Waypoint	Cross over Canal No 4
CGfmr	38 44.233	-104 41.721	FountainMesa Rd	5,824	Bike Trail	End of Trail at Fountain Mesa Rd



DouglasUteV

N Douglas Cr and Ute Valley Trails

Covers trails in Ute Valley Park along with N Douglas Cr trail on the west with connection to Foothills Trail.

[Trail Network Overview](#)

Key	DUV	Connects to: Foothills Trail	Also Known As:
Waypoints	22		New 08/15/09 Modified
Website	springsovtndougl.pasoco.com/Parks/Faciliti		

Cycle Computer		TrackLog		Distance Statistics		Route		Round Trip	
		8.0		6.7					

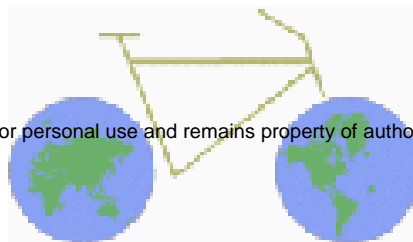
				Elevation Statistics			
Start	End	Min	Max	Gain	Ascent	Descent	Grade
6,530	6,527	6,350	6,628	-3	1,100	1,103	4

Type	MTB park	Rating	Mid - Sandy in spots - Good smooth rock training areas on Southern edge				
Surfaces	Single track, wide natural surface trails, bike lanes on spur to Foothills Trail						
Codes		Msdbp		Track #	159		

Notes Road Southbound at DUVpw is residential access and exits to both Wentwood Dr and Pope Valley Dr

Track Color	Map Color	Track Starts @	Track Ends @
Dark Yellow	Gold	Ute Valley Trailhead - Vindicator Dr (DUVuvth)	Trail Junction SE of Trailhead (DUVmid)

Waypoint	Longitude	Latitude	Comment	Altitude	Waypoint Type	Long Description / note
DUVuvth	38 55.500	-104 51.416	Ute Valley TH	6,530	Parking Area	Ute Valley Trailhead - two trails leave TH Route follows Trail SW
DUVnse	38 55.447	-104 51.465	N Split E	6,529	Bike Trail	Trail junction route goes W
DUVnsw	38 55.448	-104 51.518	N Split W	6,554	Bike Trail	Trail junction route goes NNW
DUVcvfw	38 55.703	-104 51.806	Cent Vindicator	6,620	Bike Trail	Centennial - Vindicator - Flying W intersection Optional spur up Flying W to Foothills Trail
DUVfh	38 55.619	-104 52.005	FH Tr	6,628	Bike Trail	Foothills Trail
DUVcvfw	See Above					Follow Douglas Cr Tr S on E side of Centennial
DUVpvp	38 54.648	-104 51.519	PinonValley Park	6,464	Park	Follow street uphill to NE from Park
DUVupw	38 54.678	-104 51.487	Ute Park W	6,484	Bike Trail	Enter Park on smooth dirt road
DUVpw	38 54.755	-104 51.755	Pinon Tr W	6,567	Bike Trail	Trail junction - Route heads N
DUVrtw	38 54.879	-104 51.368	Ridge Tr W	6,618	Bike Trail	Trail junction - Route continues N
DUVnss	38 55.336	-104 51.498	N Split S	6,525	Bike Trail	Trail Junction - route goes NNE
DUVnse	See Above					Trail Junction - Route goes back thru Trailhead
DUVuvth	See Above					Trail Head - Leave lot SE over boardwalk
DUVthse	38 55.417	-104 51.430	TH split E	6,566	Bike Trail	Trail Junction - Route goes SE
DUVmid	38 55.088	-104 51.057	Mid Tr Split	6,527	Bike Trail	Mid Trail Split - Route continues E
DUV1	38 54.935	-104 50.596	Via 1	6,368	Waypoint	Via
DUVvte	38 54.842	-104 50.694	Valley Tr E	6,338	Bike Trail	Valley Tr E - not in track coverage
DUV2	38 54.821	-104 50.405	Via 2	6,354	Waypoint	Via
DUV3	38 54.676	-104 50.421	Via 3	6,450	Waypoint	Via
DUVrte	38 54.755	-104 50.920	Ridge Tr E	6,431	Bike Trail	Ridge Tr E - Route goes S
DUVwspur	38 54.735	-104 50.962	Woodlands Spur	6,421	Bike Trail	Spur to Woodlands neighborhood
DUVpvd	38 54.643	-104 50.967	PopesValley Dr	6,481	Bike Trail	Popes Valley Dr
DUVwspur	See Above					Resume Tr NW
DUVpe	38 54.804	-104 51.051	Pinon Tr E	6,438	Bike Trail	Route follows Trail toward Pinon Valley
DUVpw	See Above					Route recovers trail section N
DUVrtw	See Above					Trail follows Ridge Tr E downhill
DUVrtm	38 54.826	-104 51.050	Ridge Tr M	6,473	Bike Trail	Route goes N thru valley Optional spur to DUVrte and back
DUVvtw	38 54.948	-104 51.054	Valley Tr W	6,424	Bike Trail	W junction of Valley trail - not mapped
DUVmid	See Above					End of route/track



FalconCity

Falcon City Trail

Covers residential trails in the city of Falcon

[Trail Network Overview](#)

Key **FCY** **Connects to:** [Rock Island Regional](#) **Also Known As:**
Waypoints 8 **New**
Website **09/20/09**
Modified

Cycle Computer		TrackLog		Distance Statistics		Round Trip	
		3.7		Route		2.5	

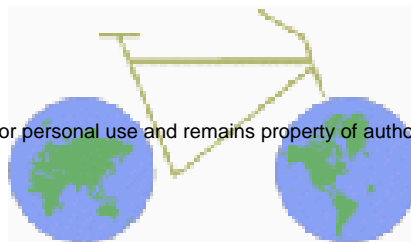
				Elevation Statistics			
Start	End	Min	Max	Gain	Ascent	Descent	Grade
6,865	7,036	6,865	7,036	171	223		1

Type MUPS Coverage **Rating** Easy **Track #** 175
Surfaces Concrete paths **Codes** Rp

Notes Winds about Falcon N of Rock Island Regional Trail

Track Color	Map Color	Track Starts @	Track Ends @
Green	Bright Green	Rock Island Regional Tr E of Woodmen (FCYrir)	Stapleton Dr (FCYeot)

Waypoint	Longitude	Latitude	Comment	Altitude	Waypoint Type	Long Description / note
FCYrir	38 56.583	-104 35.718	RIR Tr	6,865	Bike Trail	Rock Island Regional Tr across from Blue Gill Dr
FCYhsp	38 56.828	-104 35.815	HorseShoe Park	6,898	Park	Horseshoe Park
FCYwmls	38 56.867	-104 35.963	WoodmenLoop S	6,912	Waypoint	S Woodmen Hills Loop junction
FCYwmln	38 57.039	-104 36.137	WoodmenLoop N	6,929	Waypoint	N Woodmen Hills Loop junction
FCY-1	38 57.525	-104 36.208	Via 1	6,988	Waypoint	First via - head E
FCY-2	38 57.548	-104 35.668	Via 2	6,966	Waypoint	Second via at Meridian Ranch Blvd
FCY-3	38 57.747	-104 35.660	Via 3	6,982	Waypoint	Third Via - head E
FCYeot	38 58.1577	-104 35.477	EOT Stapleton	7,036	Bike Trail	End of trail near Stapleton Dr



FalconTrail

Falcon Trail on Air Force Academy grounds

Nice single track with varied surroundings. Follows well signed hike/bike loop inside Air Force Academy. Very little flat ground keeps the average grade up.

[Trail Network Overview](#)

Key	FT	Connects to:	Also Known As:
Waypoints	21		New 06/30/10 Modified
Website	Visitor Center		

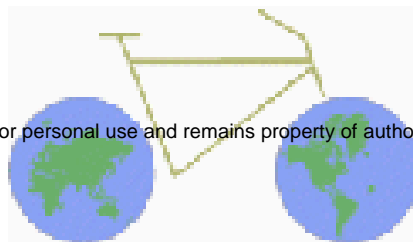
Cycle Computer				TrackLog				Distance Statistics	
								Route	Loop Only
				14.8				11.0	13.0

Elevation Statistics							
Start	End	Min	Max	Gain	Ascent	Descent	Grade
6,747	6,747	6,644	7,444	0		~1850	5

Type	Single Track MTB	Rating Codes	Non technical Medium Ms	Track #	174
Surfaces	Single Track - Few Rocky sections, some sandy spots, one creek ford				

Notes Fair number of street crossings, many have a "lip".
Trail is easy to follow, numerous trail markers. Recommended to leave bike and hike under Stadium Blvd if you go that way.

Track Color		Map Color		Track Starts @			Track Ends @
Blue		Blue		Stadium trailhead on E side of Academy Dr from Falcon Stadium (FT-sth)			
Waypoint	Longitude	Latitude	Comment	Altitude	Waypoint Type	Long Description / note	
FT-sth	39 0.016	-104 51.005	Stadium TH	6,747	Parking Area	Dirt Parking area on Right side of Academy Dr	
FT-sv	38 59.825	-104 50.759	Stadium Via	6,718	Waypoint	Via above Falcon Stadium	
FT-mce	38 58.357	-104 52.495	MonumentCr E	6,766	Bridge	E Bridge crossing over W Monument Cr	
FT-mcm	38 58.386	-104 53.017	MonumentCr	6,869	Bridge	Mid Bridge Crossing over W Monument Cr	
FT-cr	38 58.430	-104 53.032	Bridge	6,870	Bridge	Another Bridge	
FT-cr2	38 58.498	-104 53.411	Bridge	6,946	Bridge	Yet another Bridge	
FTford	38 58.626	-104 53.521	Bridge	6,989	Bridge	Foot bridge is a beam, bikes ford small creek.	
FTapex	38 59.270	-104 53.907	Highest Pt	7,444	Summit	Highest point	
FT-sct	38 59.338	-104 53.900	Stanley Tr	7,432	Parking Area	Stanley Canyon Trailhead	
FT-1	38 59.873	-104 53.251	Via	7,200	Waypoint	Via	
FT-cop	38 59.977	-104 53.567	Overlook Parking	7,298	Parking Area	Chapel Overlook parking	
FT-co	39 0.068	-104 53.518	Chapel Overlook	7,261	Scenic Area	Chapel Overlook	
FT-op	See Above						
FT-2	39 0.125	-104 53.644	Via	7,170	Waypoint	Trail now tends E	
FT-gcc	39 0.207	-104 53.006	GoatCamp Cr	7,001	Bridge	Goat Camp Creek	
FT-cv	39 0.330	-104 52.852	Cadet Via	7,113	Waypoint	Via E of Cadet area	
FT-r2v	39 0.674	-104 51.498	Reservoir2 Via	6,917	Waypoint	Via above Reservoir No 2	
FTb52t	39 0.715	-104 51.071	B52 Spur Tr	6,755	Bike Trail	Spur Trail to B52 Display - .85 Mi STEEP trail going under Stadium Blvd Extremely difficult to even walk bike back up!	
FT-dcb	39 0.981	-104 50.986	Deadman Cr	6,680	Bridge	Deadman Cr Bridge	
FT-pp	39 1.090	-104 50.911	Porta Potty	6,712	Restroom	Porta potty / picnic area	
FT-b52	39 1.255	-104 50.992	B52 083	6,743	Scenic Area	B52 Bomber on Display / Parking	
FT-pp	See Above						backtrack
FT-dcb	See Above						backtrack
FT-b52t	See Above						backtrack
FT-egc	39 0.293	-104 50.611	Eisenhour GC	6,661	Golf Course	Last via - riding alongside Golf Course	
FT-sth	See Above						Back at start



FootHills

FoothillsTrail in Colorado Springs

Uses 31st bike lanes to Garden of the Gods, then path to Glen Eyre. Then combination of paths, bike lanes and paths to end.

[Trail Network Overview](#)

Key	FH	Connects to:	Midland Trail	Also Known As:
			Douglas Cr Ute Valley	
Waypoints	18		Palmer Mesa Trail	New
			Sinton Trail	07/14/09
Website	Foothills N Map			Modified
	Foothills S Map			

Cycle Computer	TrackLog	Distance Statistics	Route	Round Trip
	7.0		6.4	

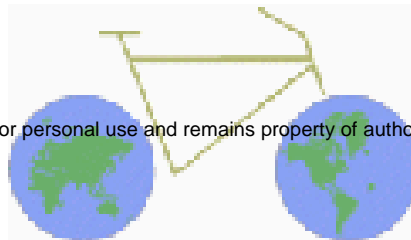
Elevation Statistics							
Start	End	Min	Max	Gain	Ascent	Descent	Grade
6,116	6,815	6,116	6,872	699	1,092		4

Type	MUPS/Lanes	Rating	Mild - nothing steep - just prolonged uphill
Surfaces	Streets, wide dirt	Codes	R*Fbpd
		Track #	153

Notes Includes extension to Centennial Blvd at N end to connect to other options

Track Color	Map Color	Track Starts @	Track Ends @
Blue	Blue	Colorado Ave & 31st (FHcolo)	Allegheny @ Centennial (FHacb)

Waypoint	Longitude	Latitude	Comment	Altitude	Waypoint Type	Long Description / note
FHcolo	38 51.195	-104 52.310	Colorado Ave	6,116	Bike Trail	Start of Track - Colorado Ave & Foothills Marked Bike Lanes both sides
FHml	38 51.220	-104 52.286	ML Tr	6,127	Bike Trail	Midland Trail - (bike route extension)
FHble	38 52.302	-104 52.162	BikeLanesEnd	6,276	Waypoint	Start wide dirt trail
FHvct	38 52.708	-104 52.311	VisitorCntr Tr	6,337	Bike Trail	Visitor Center Trail
FHget	38 53.472	-104 52.505	30th Tunnel	6,471	Tunnel	Glen Eyre Tunnel under 30th
FHpm	38 53.464	-104 52.485	PM tr	6,485	Bike Trail	Palmer Mesa Trail starts here
FHjbb	38 53.503	-104 52.502	BlairBridge Pk	6,487	Parking Area	John Blair Bridge Park
FHst	38 53.805	-104 52.403	ST Tr	6,500	Bike Trail	Sinton Trail via two blocks residential streets
FHfwr	38 54.004	-104 52.179	FlyingWRanch Rd	6,478	Waypoint	Head N on E side of Flying W Ranch Rd
FHce	38 54.379	-104 52.322	Chipeta Elem	6,609	School	
FHxfwr	38 54.552	-104 52.453	Cross F W	6,668	Waypoint	Cross to W side of Flying W
FHfwbl	38 55.077	-104 52.449	F W Bike Lanes	6,815	Waypoint	Use Bike lanes or dirt on S side
Fhduv	38 55.613	-104 41.994	DUV Tr	6,623	Bike Trail	N Douglas Cr Trail extension - Tr few blocks E Go NW across St - then Ute Valley trails
FHswe	38 56.022	-104 52.362	Sweetwater E	6,753	Waypoint	Use Sweetwater Lane W 1 block
FHsww	38 56.037	-104 52.442	Sweetwater W	6,772	Waypoint	Resume dirt trail
FHeot	38 56.116	-104 52.478	FH EOT	6,781	Bike Trail	End of this trail - extension to main rd
FHja	38 56.275	-104 52.589	JulynnAllegheny	6,826	Waypoint	Head SE to end
FHacb	38 56.293	-104 52.549	AlleghenyCentennial	6,815	Waypoint	End of track - Can Follow W to Woodmen or E



FoxRunR

Fox Run Regional Park Trails E of the Air Force Academy

[Trail Network Overview](#)

Key	FRR	Connects to:	Also Known As:
Waypoints	22		New 08/10/10 Modified
Website	elpasoco.com/Parks/Facilities.htm		

Cycle Computer		TrackLog		Distance Statistics		Round Trip	
Start	End	Min	Max	Gain	Ascent	Descent	Grade

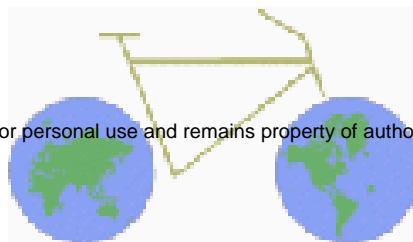
Cycle Computer		TrackLog		Distance Statistics		Round Trip	
Start	End	Min	Max	Gain	Ascent	Descent	Grade
7,441	7,445	7,293	7,525	4	942	938	5

Type	Mountain Bike	Rating Codes	Easier Ms	Track #	183
Surfaces	Mostly wide sandy track				

Notes Trail portions used more than once on some segments to get coverage, route trail distance less.
Main park entrance .6 Miles S on Rollercoaster from trailhead.

Track Color	Map Color	Track Starts @	Track Ends @
Magenta	Pink	Fox Run NE trailhead (FRReth)	Trail Junction just W of start (FRRbegin)

Waypoint	Longitude	Latitude	Comment	Altitude	Waypoint Type	Long Description / note
FRReth	39 4.100	-104 47.104	E TH RollerCoaster	7,441	Parking Area	NE Trail on Roller Coaster Rd S of Baptist Rd
FRRnerr	39 4.096	-104 47.130	NE TH Restroom	7,447	Restroom	Restroom - Not in route
FRRbegin	39 4.098	-104 47.149	Begin Loop	7,445	Bicycle Trail	Start/end of loop(s)
FRRnespr	39 4.133	-104 47.166	NE Spur	7,461	Bicycle Trail	Spur to RollerCoaster @ Baptist (Hodgen to E)
FRRrch	39 4.232	-104 47.113	RollerHodgen	7,506	Bicycle Trail	Roller Coaster S of Hodgen Rd - Not in route
FRR-nj	39 4.219	-104 47.339	N junction	7,508	Bicycle Trail	N Junction - keep straight W
FRRbrspr	39 4.101	-104 47.586	Spur UP Baptist	7,481	Bicycle Trail	Spur under Baptist
FRRbr-n	39 4.259	-104 47.426	Baptist Rd N	7,523	Bicycle Trail	N side of Baptist - not in Route
FRR-wj	39 3.963	-104 47.600	W junction	7,429	Bicycle Trail	W Junction - continue S
FRRbsp2	39 3.966	-104 47.711	Baptist Rd Spur	7,455	Bicycle Trail	Short spur N to Baptist Rd
FRR-s	39 3.419	-104 47.689	S via	7,318	Waypoint	S most part of trail
FRRsthsp	39 3.542	-104 47.613	S TH spur	7,301	Bicycle Trail	Short spur E to a trailhead
FRRsth	35 3.545	-104 47.578	S Trailhead	7,293	Parking Area	S trailhead not in route
FRRmth	39 3.637	-104 47.590	Mid Trailhead	7,320	Parking Area	Middle Trailhead - W of ponds
FRR-sj	39 3.692	-104 47.479	S junction	7,374	Bicycle Trail	Junction above ponds
FRRpr	39 3.622	-104 47.526	Pond Restroom	7,313	Restroom	Restroom W of Ponds
FRR-pp	39 3.591	-104 47.436	Pond Parking	7,325	Parking Area	Parking E of Ponds
FRR-sj	See Above					Trail gets steep uphill N of road
FRR-mj	39 3.880	-104 47.466	Mid junction	7,443	Bicycle Trail	Middle junction
FRRlrr	39 3.870	-104 47.534	Loop Restroom	7,410	Restroom	Restroom in middle of road loli-pop Trail connects to FRR-wi - Not in route
FRR-mej	39 3.920	-104 47.311	Mid E junction	7,400	Bicycle Trail	Route goes N for some more exercise Trailhead closer via trail E to FRRthup
FRR-nj2	39 4.210	-104 47.338	N 2 junction	7,508	Bicycle Trail	Now back to trailhead
FRRthdwn	39 4.078	-104 47.238	TH down	7,493	Bicycle Trail	Down and out from here
FRRbegin	See Above					Almost out



GardenOfGodsM

GardenOfGods Mountain Bike Trails in Colorado Springs

Follows MTB Trails through Garden of the Gods Park

[Trail Network Overview](#)

Key **GOGM** **Connects to:** [Garden of Gods Road Trail](#) **Also Known As:** Niobrara Tr, Ute Tr, Chambers Tr, Valley Tr

Waypoints 16

New
04/30/18

Website gardenofgods.com

Modified

Distance Statistics			
Cycle Computer	TrackLog	Route	Round Trip
	3.6	3.3	

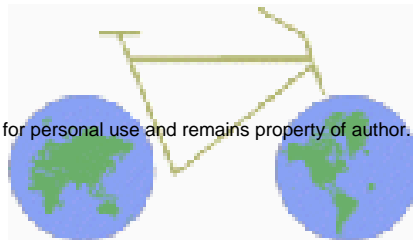
Elevation Statistics							
Start	End	Min	Max	Gain	Ascent	Descent	Grade
6,383	6,383	6,331	6,449	0	610		5

Type MUPS/Lanes **Rating** Medium - just a few steep or rocky sections
Codes Ms **Track #** 274
Surfaces Single Track

Notes The upper and lower valleys used to be Valley Reservoir #1 & #2 respectively.
 Niobrara Trail crosses Reservoir #2 dam. Water release controls visible on E side.

Track Color	Map Color	Track Starts @	Track Ends @
Dark Brown	Brown	S Garden Parking P10 (GOGM)	GOG Trail @ Gateway Rd (GOGMgogr)

Waypoint	Longitude	Latitude	Comment	Altitude	Waypoint Type	Long Description / note
GOGp10	38 52.179	-104 52.685	S Garden (MTB) 33c 2h	6,383	Parking Area	Follow Niobrara Tr S
GOGMnuw	38 52.017	-104 52.645	Niobrara Ute W	6,331	Bike Trail	Ute Tr - W Connection
GOGMrra	38 51.937	-104 52.619	Ridge Rd Access	6,346	Bike Trail	Connects to Ridge Rd SE of P9
GOGMse	38 51.881	-104 52.441	SE Via	6,393	Flag, Blue	SE end of MTB area
GOGMnue	38 52.114	-104 52.479	Niobrara Ute E	6,389	Bike Trail	Ute Tr 40 yds W
GOGMnvt	38 52.282	-104 52.520	Niobrara Valley Res Tr	6,343	Bike Trail	Follow Valley Reservoir Trail N
GOGMcs	38 52.383	-104 52.504	Chambers Tr S	6,347	Bike Trail	S end of Chambers Tr, follow N
GOGMvbe	38 52.499	-104 52.586	Valley Bypass E	6,346	Bike Trail	Bypass across Valley - continue N
GOGMgogr	38 52.612	-104 52.656	GOG Tr	6,373	Bike Trail	GOG Rd Tr - head S
GOGMvbw	38 52.460	-104 52.665	Valley Bypass W	6,341	Bike Trail	Bypass across Valley - continue S
GOGMun	38 52.407	-104 52.662	Ute Tr N	6,341	Bike Trail	Continue S along Rd
GOGp10	See Above					Continue s thru parking area
GOGMnuw	See Above					Follow Ute Tr Connection W
GOGMnum	38 52.105	-104 52.503	Niobrara Ute Mid	6,396	Bike Trail	Head N along Ute Tr
GOGMuce	38 52.223	-104 52.525	Ute Connector Tr E	6,372	Bike Trail	Continue N on Ute Tr
GOGMuvs	38 52.244	-104 52.553	Ute Valley Tr S	6,353	Bike Trail	Head NW on Ute Tr
GOGMun	See Above					Continue N
GOGMvbw	See Above					Follow Bypass E
GPGMvbe	See Above					Follow bypass W
GOGMcs	See Above					Head S
GOGMnvt	See Above					Refollow Ute Tr S
GOGMuvs	See Above					Continue S on Ute Tr
GOGMuce	See Above					Head W on Overlook Tr
GOGMrlos	38 52.179	-104 52.608	RockLedge O Spur	6,422	Bike Trail	Follow spur N to overlook
GOGMrlo	38 52.215	-104 52.614	Rock Ledge Overlook	6,449	Scenic Area	Return to trail
GOGMrlos	See Above					Head W to start
GOGp10	See Above					End of track



GardenOfGodsR

GardenOfGods Road Lanes in Colorado Springs

Follows bike/pedestrian lanes through Garden of the Gods Park

[Trail Network Overview](#)

Key	GOGR	Connects to: Foothills Trail	Also Known As:
Waypoints	32		New 04/30/18 Modified
Website	gardenofgods.com		

Distance Statistics			
Cycle Computer	TrackLog	Route	Round Trip
	5.9	5.5	

Elevation Statistics							
Start	End	Min	Max	Gain	Ascent	Descent	Grade
6,367	6,373	6,251	6,550	6	1,050		5

Type	MUPS/Lanes	Rating Codes	Some grades up to 10% according to my GPS Rab	Track #	273
Surfaces	Paved bike lanes				
Notes	Geologic features do not include altitudes (unknown). Waypoints in blue are not included in routes.				

Track Color	Map Color	Track Starts @	Track Ends @
Yellow	Orange	Visitor Center Parking Lot (GOGRTs)	GOGM Trail @ Gateway Rd (GOGRgogm)

Waypoint	Longitude	Latitude	Comment	Altitude	Waypoint Type	Long Description / note
GOGRTs	38 52.703	-104 52.220	Track Start	6,367	Bike Trail	Start of Track - W side of Visitor Center Parking
GOGvc	38 52.699	-104 52.187	Visitors Center	6,350	Information	café, restrooms,diorama, views
GOGRfh	38 52.658	-104 52.286	FH Tr	6,327	Bike Trail	Foothills Trail
GOGRjwls	38 52.631	-104 52.674	JuniperWay Loop Start	6,356	Bike Trail	Start Juniper Way Loop (counter-clockwise)
GOGsgr	38 52.668	-104 52.819	S Gateway Rock		Scenic Area	Geologic feature on Left
GOGngr	38 52.756	-104 52.842	N Gateway Rock		Scenic Area	Geologic feature on Left
GOGwr	38 52.786	-104 52.758	White Rock		Scenic Area	Geologic feature on Left
GOGp2	38 52.870	-104 52.823	Main Lot 116c +bus	6,449	Parking Area	Main Lot
GOGRn	38 52.966	-104 52.949	Northern Point	6,550	Flag, Blue	Northern most point of ride
GOGp3	38 52.870	-104 52.955	Small parking Left	6,529	Parking Area	
GOGtb	38 52.859	-104 52.885	Tower of Babel		Scenic Area	Geologic feature on Left
GOGkc	38 52.801	-104 52.867	Kissing Camels		Scenic Area	Geologic feature on Left
GOGsr	38 52.792	-104 52.852	Signature Rock		Scenic Area	Geologic feature on Left
GOGp4h	38 52.772	-104 52.997	N Central Garden 6h	6,449	Parking Area	Handicapped ONLY
GOGp5	38 52.670	-104 53.004	Small Parking Right	6,458	Parking Area	
GOGRgd	38 52.593	-104 52.996	Garden Dr	6,448	Bike Trail	Garden Drive
GOGp11	38 52.568	-104 53.009	Palmer Tr 5c	6,440	Parking Area	Right Side
GOGgf	38 52.557	-104 53.040	Giant FootPrints		Scenic Area	Geologic feature on Right
GOGp12	38 52.386	-104 53.111	N Scotsman 8c	6,362	Parking Area	Left Side
GOGs	38 52.342	-104 53.069	Scotsman		Scenic Area	Geologic feature on Left
GOGp13	38 52.334	-104 53.109	Scotsman 10c	6,347	Parking Area	
GOGsrr	38 52.337	-104 53.087	Scotsman RR	6,346	Restroom	
GOGsp	38 52.311	-104 53.082	Scotsman Picnic	6,341	Picnic Area	
GOGst	38 52.190	-104 53.309	Siamese Twins		Scenic Area	Geologic feature on Right
GOGRgdln	38 52.067	-104 53.299	Garden Lane/Dr N	6,324	Bike Trail	Garden Lane / Garden Drive N Junction
GOGp14	38 52.081	-104 53.426	Cabin Canyon 18c	6,298	Parking Area	Siamese twins, Palmer Trail
GOGRgdls	38 51.959	-104 53.744	Garden Lane/Dr S	6,319	Bike Trail	Garden Lane / Garden Drive S Junction
GOGp15	38 51.911	-104 53.842	Balanced Rock	6,356	Parking Area	16 Cars 2 handicap 1 bus
GOGbr	38 51.885	-104 53.848	Balanced Rock		Scenic Area	Geologic feature on Right
GOGRse	38 51.870	-104 53.846	S End	6,348	Flag, Blue	2 more small car parks below
GOG15b	38 51.889	-104 53.829	Steamboat Rock	6,355	Parking Area	5 cars 2 handicap
GOGRgdls	See Above					Head right on Garden Lane
GOGtpp	38 51.857	-104 53.567	Trading Post	6,251	Parking Area	Trading Post - Parking
GOGRtp	38 51.841	-104 53.5443	Trading Post	6,258	Shopping Center	Store
GOGRscp	38 51.922	-104 53.423	SpringCanyon Picnic	6,277	Picnic Area	
GOGp16	38 51.925	-104 53.414	Spring Canyon	6,271	Parking Area	
GOGRgdln	See Above					Retrace uphill
GOGRgd	See Above					Follow
GOGp6	38 52.575	-104 52.978	Central Garden 6c	6,466	Parking Area	
GOGcs	38 52.582	-104 52.865	Cathedral Spires		Scenic Area	Geologic feature on Left
GOG3g	38 52.570	-104 52.881	Three Graces		Scenic Area	Geologic feature on Left
GOGp7	38 52.521	-104 52.940	Central Garden 6c 4h	6,456	Parking Area	
GOGsgr	38 52.454	-104 52.848	Sleeping Giant		Scenic Area	Geologic feature on Left
GOGkw	38 52.422	-104 52.847	Keyhole Window		Scenic Area	Geologic feature on Left
GOGp8	38 52.164	-104 52.801	Bucksln Charlie 1c	6,381	Parking Area	on Right
GOGRrjwl	38 52.064	-104 52.736	Ridge JuniperWay Loop	6,383	Bike Trail	
GOGp9	38 51.935	-104 52.742	Hi Pt Overlook 35c 2h	6,408	Parking Area	SE end overlook
GOGRrjwl	See Above					Head NE
GOGp10	38 52.175	-104 52.683	S Garden (MTB) 33c 2h	6,383	Parking Area	
GOGgr	38 52.494	-104 52.781	GrayRock		Scenic Area	Geologic feature on Left
GOGRgogm	68 52.614	-104 52.658	GOGM Tr	6,373	Bike Trail	End of track - Can Follow lane E to Start



HomeStead

Homestead Trail in Colorado Springs

Follows the three current sections from near Cottonwood park along Homestead Ridge.

[Trail Network Overview](#)

Key	HST	Connects to: Cottonwood Cr Trail Rock Island Trail Stetson Tr TempGapCrest Tr	Also Known As: Austin Bluffs Pkwy
Waypoints	22		New 08/15/09 Modified
Website	springsgov thomestn springsgov thomestm springsgov thomests springsgov wayfinding pdf		

Cycle Computer	TrackLog	Distance Statistics	Route	Round Trip
	10.3		8.9	

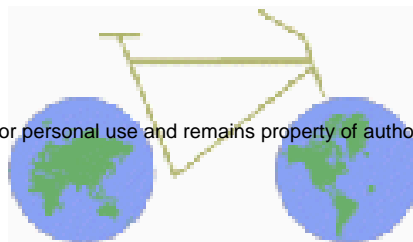
Elevation Statistics							
Start	End	Min	Max	Gain	Ascent	Descent	Grade
6,613	6,228	6,228	6,863	-385	718	1,103	3

Type	Mixed - MUPS / Mountain	Rating Codes	Medium - A number of steep sections Mprd	Track #	160
Surfaces	Concrete, millings, gravel, natural - connections on residential streets				

Notes Trail is in three sections - connected by streets

Track Color	Map Color	Track Starts @	Track Ends @
Dark Cyan	Teal	Cottonwood Cr Tr E of Rangewood (HSTcw)	Galey Rd E of Murray (HST-gr)

Waypoint	Longitude	Latitude	Comment	Altitude	Waypoint Type	Long Description / note
HSTcw	38 55.846	-104 45.107	CW Tr	6,613	Bike Trail	Cottonwood Cr Trail - start of track
HSTabp	38 55.781	-104 44.495	AustinB Pkwy	6,695	Waypoint	S along Austin Bluffs Pkwy
HSTflj	38 55.698	-104 44.436	FLJ Middle	6,710	School	Francis L Jenkins Middle School - cross Pkwy
HSTmkp	38 55.400	-104 44.017	McKown Park	6,748	Park	Fred McKown Park
HSTtgre	38 54.989	-104 43.742	Tgap Rd E	6,807	Bike Trail	End N section of Homestead - Go W on Templeton
HSTgrw	38 54.961	-104 44.098	Tgap Rd W	6,786	Waypoint	Go S along Austin Bluffs Pkwy
HSTstsw	38 54.795	-104 44.006	STS Tr W	6,796	Bike Trail	Share Stetson Trail E
HSTstse	38 54.694	-104 43.700	STS Tr E	6,859	Bike Trail	End Stetson Share head S at Apaloosa substation
HSTofcww	38 54.458	-104 43.813	Old Farm W	6,771	Waypoint	Jog E on Old Farm Circle W
HSTofcwe	38 54.438	-104 43.764	Old Farm E	6,791	Waypoint	Continue S on Homestead Tr
HSTdirt	38 54.061	-104 43.789	Steep Up S	6,666	Bike Trail	Gravel hill - Steep up to S
HSTover	38 54.025	-104 43.715	Overlook	6,739	Scenic Area	Overlook - benches
HSTpicnic	38 53.331	-104 43.600	Picnic Tables	6,746	Picnic Area	Tables with views
HSThp	38 52.618	-104 43.692	Homestead Park	6,610	Park	Homestead Park
HSTvlp	38 52.329	-104 43.999	VillaLoma Pk	6,568	Park	Trail now generally W
HSTefw	38 52.546	-104 44.586	Exit Floodway	6,454	Tunnel	Exit Floodway after going under S Carefree Circle
HSTefws	38 52.442	-104 44.996	Exit Floodway	6,394	Tunnel	Exit Floodway again - interesting use N of tunnel Trail becomes Dirt
HSTmzle	38 52.078	-104 45.268	Maizeland E	6,342	Waypoint	Head W on Maizeland - concrete
HSTtgg	38 52.081	-104 45.446	TGG Tr	6,343	Bike Trail	Templeton Gap/Greencrest Tr - S on Academy
HSTrilw	38 51.570	-104 45.452	RIL Tr W	6,293	Bike Trail	Rock Island Line Trail W junction - share E
HSTrile	38 51.261	-104 45.217	RIL Tr E	6,281	Bike Trail	End RIL Tr share - resume Homestead S Old Trestle remains
HST-gr	38 50.834	-104 44.611	EOT Galley Rd	6,228	Bike Trail	End of Track at Galley Rd



HomeStdRanch Homestead Ranch Regional Park Trail E of Air Force Academy

Follows Trails in Homestead Ranch Regional Park.

[Trail Network Overview](#)

Key	HSR	Connects to:	Also Known As:
Waypoints	10		New 08/10/10
Website	El Paso County Parks		Modified

Cycle Computer	TrackLog	Distance Statistics	Round Trip
	3.3	Route	3.5
		Elevation Statistics	

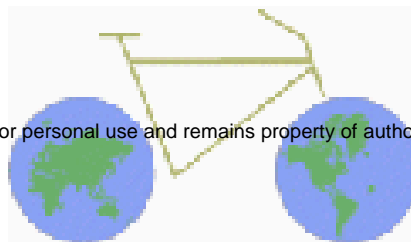
Start	End	Min	Max	Gain	Ascent	Descent	Grade
7,201	7,287	7,201	7,392	86	398	338	3

Type	Mountain Bike	Rating	Easy	Track #	184
Surfaces	Sandy dirt trail	Codes	MEs		

Notes Wide open vistas from Butte
Horses share these trails

Track Color	Map Color	Track Starts @	Track Ends @
Dark Cyan	Teal	Homestead Ranch TH parking (HSRth)	West Loop junction (HSRwloop)

Waypoint	Longitude	Latitude	Comment	Altitude	Waypoint Type	Long Description / note
HSRth	39 4.454	-104 31.415	HSR TH	7,201	Parking Area	Homestead Ranch Trailhead Parking
HSRrr	39 4.466	-104 31.430	HSR Restroom	7,224	Restroom	Permanent Restroom - not in route
HSRwloop	39 4.544	-104 31.555	W Loop	7,287	Bike Trail	W loop - route goes W - not as steep
HSR-wv	39 4.439	-104 31.922	W Via	7,382	Waypoint	W via
HSRontop	39 4.655	-104 31.641	W Loop on top	7,365	Bike Trail	W Loop on top
HSRstock	39 4.712	-104 31.479	Stock Tank	7,351	Drinking Water	Wind Powered Stock Tank
HSReloop	39 4.696	-104 31.419	E Loop	7,357	Bike Trail	Route keeps left
HSRespur	39 4.739	-104 31.048	E Spur	7,362	Bike Trail	Spur to Lovaca Dr
HSRlovac	39 4.738	-104 30.949	Lovaca Dr	7,364	Bike Trail	Access to Lovaca Dr not in route
HSR-bv	39 4.431	-104 31.167	Butte Via	7,370	Waypoint	S Via on Butte
HSReloop	See Above					Backtrack W
HSRontop	See Above					Downhill - steep
HSRwloop						End of track - .2 miles to TH



LaForet *La Foret Trail in Colorado Springs*

Partially mapped

[Trail Network Overview](#)

Key **LF** **Connects to:** [Santa Fe N Trail](#) **Also Known As:**
Waypoints **0** **New**
Website [springsgov tlaforet](#) **04/09/09**
 Modified

Distance Statistics			
Cycle Computer	TrackLog	Route	Round Trip

Elevation Statistics							
Start	End	Min	Max	Gain	Ascent	Descent	Grade
0	0						

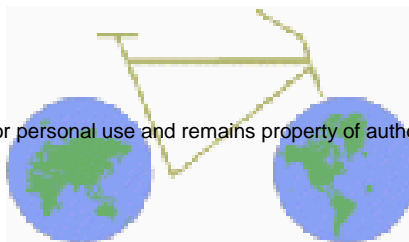
Type **Rating Codes**
Surfaces

Notes **To Be Done**

Track Color	Map Color	Track Starts @	Track Ends @
Cyan	Sky Blue	.75 Mi S of Meadows Pkwy (PMCseot)	Castle Rock Middle School (PCMcrm)

Waypoint	Longitude	Latitude	Comment	Altitude	Waypoint Type	Long Description / note

RTD: [RTD-CRK](#)



LPMarinas

Lake Pueblo Marinas Trails

Lake Pueblo State Park Marinas Trails

Trail Network Overview

Key **LPM** Connects to: [Arkansas River Pueblo](#) Also Known As:

Waypoints 11 New 10/15/15 Modified

Website www.pueblo.us/Trails

Distance Statistics			
Cycle Computer	TrackLog	Route	Round Trip
	9.6	6.4	

Elevation Statistics							
Start	End	Min	Max	Gain	Ascent	Descent	Grade
4,907	4,912	4,735	4,991	5	720		2

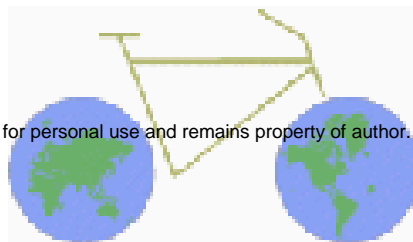
Type **MUPS Coverage** Rating Codes Mild - climb out Ra Track # 260

Surfaces Asphalt paths

Notes Slideshow runs from ARP to S and N marinas, track runs from S marina to N.

Track Color	Map Color	Track Starts @	Track Ends @
Dark Magenta	Lavendar	S Marina Parking (LMPsmp)	N Marina Parking (LMPnmp)

Waypoint	Longitude	Latitude	Comment	Altitude	Waypoint Type	Long Description / note
LPMsmp	38 15.205	-104 44.119	S Marina Parking	4,907	Parking Area	S Marina Parking
LPM96spur	38 15.119	-104 43.734	Hwy 96 Spur	4,945	Bike Trail	Spur to Hwy 96
LPM96	38 14.865	-104 43.437	Hwy 96	4,939	Bike Trail	Hwy 96 access - Not in route
LPMarp	38 16.355	-104 43.035	ARP Tr	4,737	Bike Trail	Arkansas River Trail
LPMndtop	38 16.839	-104 43.621	N Dam Top	4,904	Parking Area	Small parking area
LPMcross	38 16.749	-104 44.749	Cross Rd	4,932	Flag, blue	Cross Pueblo Reservoir Rd to S side
LPMjbr	38 16.701	-104 45.080	RR Juniper Breaks	4,909	Restroom	Juniper Breaks Campground Restroom
LPMjp	38 16.873	-104 45.722	Juniper Parking	4,936	Parking Area	Small parking area
LPMspur	38 17.222	-104 46.374	LPM NW spur	4,934	Bike Trail	Spur to NW entrance on S Nichols Rd
LPMnw	38 17.541	-104 47.074	NW Entrance	4,950	Bike Trail	NW Entrance - - Not in route
LPMnmp	38 16.345	-104 46.246	N Marina Parking RR	4,912	Parking Area	Marina Parking, Restroom, Fish Cleaning Station



MesaSprings

Mesa Springs Trail in Colorado Springs

[Trail Network Overview](#)

Follows Mesa Springs Trail on W side of noise reduction wall in Colorado Springs.
Starts with residential street extension from Midland Trail.

Key	MS	Connects to:	Mesa Valley Trail	Also Known As:
			Midland Trail	
Waypoints	13		Monument Valley Trail	New
			Palmer Mesa Trail	08/15/09
				Modified
Website	springsgov.tmesaspr			

Distance Statistics			
Cycle Computer	TrackLog	Route	Round Trip
	3.3	3.2	

Elevation Statistics							
Start	End	Min	Max	Gain	Ascent	Descent	Grade
5,967	6,139	5,967	6,139	172	240	68	1

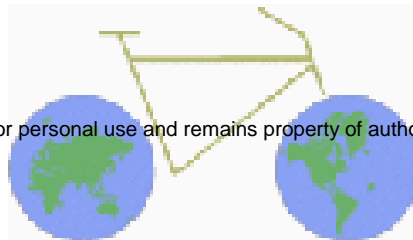
Type	MUPS / Connector	Rating	Easy	Track #	161
Surfaces	Concrete, Asphalt		Codes	Rpr	

Notes Mostly on W side of noise reduction wall along I25

Track Color	Map Color	Track Starts @	Track Ends @
Dark Red	Dark Red	Midland Trail at Chestnut St (MSml)	American Furniture on Chestnut (MSaf)

Waypoint	Longitude	Latitude	Comment	Altitude	Waypoint Type	Long Description / note
MSml	38 49.854	-104 50.157	ML Tr	5,967	Bike Trail	Midland Trail at Chestnut St- Start of track
MSppw	38 50.049	-104 50.159	Pikes Pk W	5,981	Waypoint	Head E on Pikes Pk Ave
MSppe	38 50.048	-104 49.949	Pikes Pk E	5,976	Waypoint	Head N along Spruce
MSbjw	38 50.212	-104 49.945	Bijou St W	5,982	Waypoint	Head E along Bijou St
MSbje	38 50.212	-104 49.854	Bijou St E	5,973	Bike Trail	Trail starts on N side of Bijou St
MSmov	38 50.658	-104 49.862	MOV Tr	6,013	Bike Trail	Monument Valley Trail overpass
MSpm	38 50.769	-104 49.887	PM Tr	6,017	Bike Trail	Palmer Mesa Tr - Bike route section
MSunitah	38 51.045	-104 50.014	Unitah X	6,054	Waypoint	Crosswalk on W side of intersection
Msmevs	38 51.333	-104 50.031	MEV Tr S	6,047	Bike Trail	S junction of Mesa Valley Trail - go N
MSmevw	38 51.649	-104 50.161	MEV Tr W	6,088	Bike Trail	W junction of Mesa valley Trail - go E
MSmeve	38 51.650	-104 50.131	MEV Tr E	6,081	Bike Trail	E junction of Mesa Valley Trail - go N
MSwalln	38 52.282	-104 50.065	Wall N	6,117	Waypoint	N end of sound wall along I25
MSaf	38 52.283	-104 50.145	Am Furniture	6,139	Bike Trail	EOT American Furniture Can go N along Chestnut to Fillmore.

RTD:



MesaValley

MesaValley Trail in Colorado Springs

Follows Mesa Valley from Holmes Middle School on Palmer Mesa Trail (Mesa Rd) to W Buena Ventura bike route to Mesa Springs Trail.

[Trail Network Overview](#)

Key	MEV	Connects to:	Mesa Springs Trail Monument Valley Trail Palmer Mesa Trail	Also Known As:
Waypoints	6			New 08/15/09
Website	tmesaval			Modified

Cycle Computer	TrackLog	Distance Statistics	Round Trip
	2.3	Route	1.9

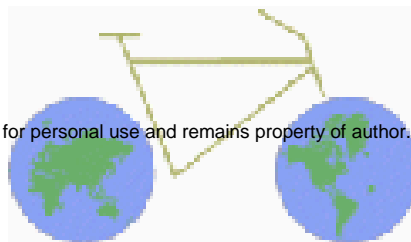
Start	End	Min	Max	Gain	Ascent	Descent	Grade
6,386	6,050	6,050	6,386	-336	34	370	4

Type	MUPS / Drainage	Rating	Easy downhill except spur in Sonderman Park				
Surfaces	Asphalt Millings, Gravel/Natural, few blocks of residential bike route at end			Codes	Fdb	Track #	162

Notes

Track Color	Map Color	Track Starts @	Track Ends @
Red	Red	Palmer Mesa Trail at Holmes Middle (MEVpm)	MS Tr at W Buena Ventura (MEVms)

Waypoint	Longitude	Latitude	Comment	Altitude	Waypoint Type	Long Description / note
MEVpm	38 52.093	-104 51.487	PM Tr	6,386	Bike Trail	Palmer Mesa Trail on N side of Holmes Middle School (Broken asphalt trail)
MEVhmsne	38 52.129	-104 51.207	Holmes Middle	6,350	School	NE corner of Holmes Middle School
MEVsmov	38 51.568	-104 50.366	spur to MOV Tr	6,090	Bike Trail	Spur to MOV trail thru Sonderman Park
MEVmov	38 51.646	-104 50.297	MOV Tr	6,120	Bike Trail	MOV Trail at Fontanero - Bike route
MEVsmov	See Above					Resume Trail S bound along creek
MEVwbv	38 51.405	-104 50.287	W Buena Ventura	6,089	Bike Trail	W Buena Ventura - follow S then E - Bike Route
MEVms	28 51.332	-104 50.032	MS Tr	6,050	Bike Trail	Mesa Springs Trail - End of Track



Midland Midland Trail in Colorado Springs

[Trail Network Overview](#) Follows US 24 to S 21st St with bike route extension to Foothills Trail and beyond to Manitou Springs

Key **ML** **Connects to:** [Foothills Trail](#) **Also Known As:** [Mesa Springs Trail extension](#)
Waypoints 15 [Red Rock Canyon OS TBD](#) **New** 07/14/09 Extended to Manitou Springs
[Santa Fe M Trail](#) **Modified** 7/14/16
Website [springsgov tmidland](#)
[springsgov wayfinding pdf](#)

Cycle Computer	TrackLog	Distance Statistics
	5.8	Route 5.3

		Elevation Statistics					
Start	End	Min	Max	Gain	Ascent	Descent	Grade
5,970	6,287	5,961	6,287	317.0	537.0		2.0

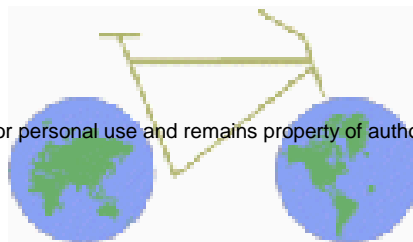
Type Rail/Trail **Rating** Easy **Codes** Rpr **Track #** 154

Surfaces Concrete paths, on street bike route

Notes Crossing Colorado Ave at Ridge Rd is difficult.

Track Color	Map Color	Track Starts @	Track Ends @
Dark Magenta	Violet	America the Beautiful Park (MLatbp)	Manitou Springs(MLcog)

Waypoint	Longitude	Latitude	Comment	Altitude	Waypoint Type	Long Description / note
MLatbp	38 49.874	-104 49.874	AmericaBeautiful	5,970	Park	America The Beautiful Park
MLsfm	38 49.858	-104 50.030	SFM Tr	5,964	Bike Trail	Santa Fe Hike/Bike Trail junction
MLms	38 49.854	-104 50.166	MS Tr	5,967	Bike Trail	Mesa Springs trail extension
ML21	38 50.543	-104 51.461	21st EOM	6,044	Bike Trail	End of Midland - Follow 21st NE to Pikes Pk Ave
MLce	38 50.565	-104 51.446	Cucharras St E	6,063	Flag, Blue	Follow on street bike route W along Cucharras St
MLcw	38 50.784	-104 51.803	Cucharras St W	6,092	Flag, Blue	Resume Path
ML25	38 50.688	-104 51.906	25th St resume path	6,069	Bike Trail	
MLrrc	38 51.073	-104 52.345	Red Rock Canyon	6,110	Bike Trail	Red Rock Canyon OS TR
MLfh	38 51.135	-104 52.379	FH Tr	6,110	Bike Trail	FH Tr - Foothills Trail
MLrr	38 51.394	-104 52.924	Ridge Rd	6,172	Flag, Blue	Ridge Rd - follow N side of Colorado Ave
MLcr	38 51.395	-104 53.088	Columbia Rd	6,163	Flag, Blue	Columbia Rd - Path resumes
MLfcp	38 51.548	-104 53.515	Fields Community P	6,186	Restroom	Fields Community Park restroom
MLmf	38 51.480	-104 54.186	Mayfair Ave	6,246	Bike Trail	End of Path - jog N on Mayfair to bike route
MLepb	38 51.524	-104 54.119	EIPaso Blvd	6,287	Flag, Blue	El Paso Blvd - bike route W
MLcog	38 51.462	-104 54.733	Cog RR	6,287	Scenic Area	Cog Railway engine - End of Track



MonValley

Monument Valley park Trails in Colorado Springs

[Trail Network Overview](#)

Covers Trail Just W of Monument Cr in central Colorado Springs From just N of Bijou to Rock Island Trail. Includes connecting spurs to other trails.

Key	MOV	Connects to: Mesa Springs Trail Mesa Valley Trail Santa Fe Trail M	Also Known As:
Waypoints	14		New 08/15/09
Website			Modified

Distance Statistics			
Cycle Computer	TrackLog	Route	
	3.8	3.3	

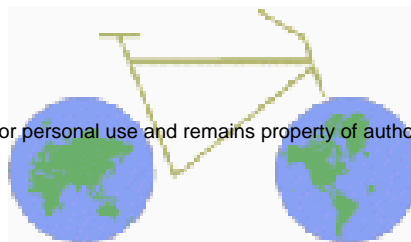
Elevation Statistics							
Start	End	Min	Max	Gain	Ascent	Descent	Grade
5,984	6,080	5,984	6,128	96	275	179	2

Type	MUPS / Connector	Rating Codes	Almost easy as they get - only hill on side spur Rdpb	Track #	163
Surfaces	Natural Surface, Concrete Paths, Bike lanes				

Notes

Track Color	Map Color	Track Starts @	Track Ends @
Cyan	Sky Blue	SFM Tr N of Bijou St (MOVsfns)	SFM Tr at Rock Island RR (MOVsfmn)

Waypoint	Longitude	Latitude	Comment	Altitude	Waypoint Type	Long Description / note
MOVsfms	38 50.331	-104 49.663	SFM Tr S	5,984	Bike Trail	SFM Tr S junction N of Bijou Cross over to W side
MOVspur1	38 50.646	-104 49.693	Overpass Spur	6,001	Bike Trail	Trail to Overpass & Mesa Springs Trail
MOVmss	38 50.659	-104 49.865	MS Tr S	6,011	Bike Trail	Mesa Springs Tr
MOVspur1	See Above					Return From spur to Mesa Springs Trail
MOVspur2	38 50.763	-104 49.767	MesaRd Spur	6,005	Bike Trail	Spur on Mesa Rd Bridge to/from SFM Trail
MOVsfmm	38 50.761	-104 49.707	SFM Tr Mesa Rd	6,003	Bike Trail	SFM Tr Mesa Rd Junction
MOVspur2	See Above					Return From spur to SFM Trail
MOVchurch	38 51.012	-104 49.753	Church jog	6,006	Church	Jog W around church
MOVunitah	38 51.074	-104 49.750	Unitah	6,023	Bike Trail	N Side of Unitah
MOVsfmu	38 51.072	-104 49.697	SFM Tr Unitah	6,028	Bike Trail	SFM Tr Unitah Junction
MOVunitah	See Above					Resume N bound
MOVrwa	38 51.404	-104 49.954	Rec Way Access	6,038	Waypoint	Access to Rec Way
MOVspur3	38 51.645	-104 49.897	Fontanero Spur	6,044	Bike Trail	Spur using Fontanero bike route to Mesa Springs and Mesa Valley Trails
MOVmsfn	38 51.650	-104 50.132	MS Tr Northbound	6,081	Bike Trail	Northbound junction of MS trail at Fontanero
MOVmev	38 51.646	-104 50.297	MEV Tr	6,125	Bike Trail	Mesa Valley Trail at Sonderman Park
MOVmsfs	38 51.642	-104 50.159	MS Tr Southbound	6,087	Bike Trail	Southbound junction of MS trail at Fontanero
MOVsfmn	38 52.039	-104 49.687	SFM Tr N	6,080	Bike Trail	EOT - Santa Fe Trail at Rock Island RR



PaintMinel

Paint Mine Interpretive Park Trail SE of Calhan **Hiking ONLY**

[Trail Network Overview](#)

Follows trails in Paint Mine Interpretive park in eastern - El Paso County in a counter-clockwise figure 8. Follows hard path to S trailhead, then follows dry wash N, then back to trailhead on hard path.

Key	PMI	Connects to:	Also Known As:
Waypoints	11		New 08/10/10 Modified
Website	adm.elpasoco.com/Parks/Facilities		

Cycle Computer				Distance Statistics			
TrackLog		Route		Round Trip			
4.2		3.1		4.2			

Elevation Statistics							
Start	End	Min	Max	Gain	Ascent	Descent	Grade
6,672	6,670	6,576	6,781	-2	526	528	4

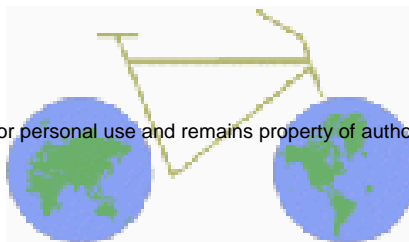
Type	Hiking / Interpretive Trail	Rating Codes	Easy Hd
-------------	-----------------------------	---------------------	------------

Surfaces Packed gravel, dry wash

Notes Included this path for historical interest. Central S to N section of path is in a dry wash. As always, be aware of weather. Do not climb on formations or take them home!

Track Color	Map Color	Track Starts @	Track Ends @
Green	Bright Green	Restroom W Trail head (PMIrr)	W parking area (PMIwth)

Waypoint	Longitude	Latitude	Comment	Altitude	Waypoint Type	Long Description / note
PMIrr	39 1.217	-104 16.455	Restroom W TH	6,672	Restroom	Permanent Restroom
PMIwloop	39 1.252	-104 16.380	W loop	6,663	Trailhead	W loop - route goes S
PMImloop	39 1.041	-104 16.113	M loop	6,650	Trailhead	M loop route continues E
PMI-1	39 1.234	-104 15.709	Via E	6,681	Waypoint	Via on E side by some hoodoos
PMIeloop	39 0.842	-104 15.1713	E loop	6,753	Trailhead	E loop - continue S
PMIsth	39 0.765	-104 15.792	S TH	6,781	Parking Area	S TH on Paint Mine Rd
PMIeloop	See Above					Head W
PMI-dw	39 0.891	-104 16.148	Dry Wash	6,696	Trailhead	Trail enters dry wash - S to More hoodoos
PMI-dws	39 0.796	-104 16.156	Dry Wash S	6,711	Waypoint	S end of dry wash
PMI-dw	See Above					Continue N in wash
PMI-whd	39 1.002	-104 16.151	Path W hoodoos	6,661	Trailhead	short path to W hoodoos
PMImloop	See Above					Continue N in wash
PMI-wn	39 1.430	-104 16.134	Wash N	6,578	Waypoint	Wash ends - follow hard path SW
PMIwloop	See Above					W to TH
PMIwth	39 1.230	-104 16.455	W TH	6,670	Parking Area	W trailhead



PalmerDiv

Palmer Divide Trail E of Air Force Academy

Follows Kiowa Creek upstream (SW) - El Paso County

[Trail Network Overview](#)

Key	PDV	Connects to:	Also Known As:
Waypoints	2		New 08/12/10 Modified
Website	adm.elpasoco.com/Parks/Facilities		

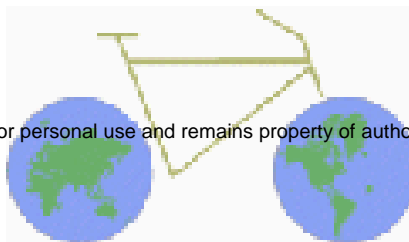
Cycle Computer	TrackLog	Distance Statistics	Round Trip
	1.9	1.7	1.9

				Elevation Statistics			
Start	End	Min	Max	Gain	Ascent	Descent	Grade
7,279	7,385	7,279	7,391	106	164	58	2

Type	Fat Tire	Rating	Easiest	Track #	186
Surfaces	Sandy dirt				
Notes	Wide open spaces				

Track Color	Map Color	Track Starts @	Track Ends @
Red	Red	Woodlake TH S of Hodgen Rd (PDTwth)	End of Trail (PDTeot)

Waypoint	Longitude	Latitude	Comment	Altitude	Waypoint Type	Long Description / note
PDTwth	39 4.242	-104 34.548	Woodlake TH	7,279	Parking Area	Trailhead on Woodlake Rd S of Hodgen Rd
PDTeot	39 3.432	-104 36.133	End of Trail	7,385	Bike Trail	End of trail for now



PalmerMesa

PalmerMesa Trail in Colorado Springs

Follows Mesa Rd from Foothills Trail to Unitah.
On street bike route continues along Mesa Rd to Mesa Springs Trail.

[Trail Network Overview](#)

Key	PM	Connects to:	Foothills Trail Mesa Springs Trail Mesa Valley Trail	Also Known As:
Waypoints	9			New 08/15/09
Website	tpalmesa			Modified

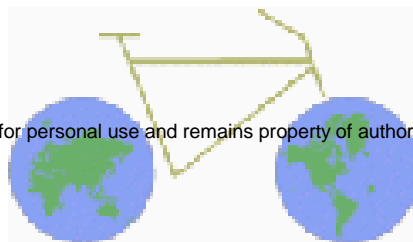
Cycle Computer	TrackLog	Distance Statistics	Round Trip
	4.2	Route	4.0

Elevation Statistics							
Start	End	Min	Max	Gain	Ascent	Descent	Grade
6,485	6,017	6,017	6,537	-468	126	594	3

Type	MUPS / Ridge	Rating Codes	Easy downhill - mild + uphill Rpr	Track #	164
Surfaces	Millings, Concrete, Gravel and a few blocks of on street bike route.				
Notes	Mesa Rd extension should be light traffic.				

Track Color	Map Color	Track Starts @	Track Ends @
Dark Cyan	Teal	Foothills trail @ John Blair Bridge Park (FHpm)	Mesa Springs Trail at Mesa Rd (PMms)

Waypoint	Longitude	Latitude	Comment	Altitude	Waypoint Type	Long Description / note
FHjbb	38 53.503	-104 52.502	Not in Route - part of Foothills Trail			John Blair Bridge Parking
PMfh	38 53.463	-104 52.487	FH Tr	6,485	Bike Trail	Palmer Mesa Trail ends here
PMgogo	38 52.971	-104 52.306	GOG Overlook	6,537	Scenic Area	Overlook on W side of Mesa Rd
PMmev	38 52.093	-104 51.486	MEV Tr	6,400	Bike Trail	Mesa Valley Trail starts on N side of Holmes Middle school
PM19x	38 51.527	-104 50.860	X at 19th St	6,302	Waypoint	Trail switches to other side of Mesa Rd
PMaway	38 51.311	-104 50.678	Tr Away	6,213	Waypoint	Trail moves more off road
PMunitah	38 50.935	-104 50.290	Unitah St	6,118	Waypoint	Unitah St - Continue on Mesa Rd bike route on St.
PMbp	38 50.813	-104 50.016	Bristol Park	6,045	Park	Jog S on Walnut 1 block
PMwmr	38 50.768	-104 50.016	WalnutMesa Rd	6,038	Waypoint	Resume Mesa Rd E
PMms	38 50.768	-104 49.885	MS Tr	6,017	Bike Trail	Mesa Springs Trail



ResearchPkw *Research Parkway Multiuse Path in Northeast Colorado Springs*

Follows Research Pkwy from South entrance to Air Force Academy to Wolf Lake Dr.

[Trail Network Overview](#)

Key	RPY	Connects to: Briar Gate	Also Known As:
Waypoints	12	Cottonwood Cr	New
Website		SkyLine Woodmen	08/15/09
			Modified

Cycle Computer	TrackLog	Route	Round Trip
	6.1	5.9	

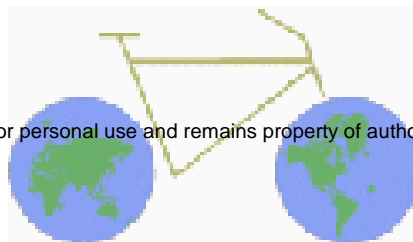
Elevation Statistics							
Start	End	Min	Max	Gain	Ascent	Descent	Grade
6,454	7,020	6,454	7,020	566	774	208	3

Type	MUPS - Connector	Rating	Mild - some prolonged uphill
Surfaces	Concrete Paths	Codes	Rp
		Track #	165

Notes

Track Color	Map Color	Track Starts @	Track Ends @
Green	Bright Green	AFA S entrance @I25 (RPYafa)	Wolf Lake Dr (RPYwld)

Waypoint	Longitude	Latitude	Comment	Altitude	Waypoint Type	Long Description / note
RPYafa	38 57.223	-104 48.527	AFA S Entrance	6,454	Bike Trail	Air Force Academy S entrance by I25
RPYax	38 57.066	-104 48.350	Cross Academy	6,555	Waypoint	Cross to N side of Academy
RPYvins	38 56.936	-104 48.211	Vindicator S	6,434	Waypoint	Go N on W side of Vindicator
RPYvinn	38 57.525	-104 47.917	Vindicator N	6,567	Waypoint	Cross to S side of Research Pkwy
RPYswaw	38 57.576	-104 46.919	SWA Tr W	6,788	Bike Trail	Skyline Woodmen AustinBluffs Tr W
RPYbgw	38 57.384	-104 45.012	BG Tr W	6,897	Bike Trail	Briargate Tr W
RPYbge	38 57.265	-104 44.585	BG Tr E	6,920	Bike Trail	Briargate Tr E
RPYswae	38 57.262	-104 44.364	SWA Tr E	6,923	Bike Trail	Skyline Woodmen AustinBluffs Tr E junction
RPYcw	38 57.364	-104 43.656	CW Tr	6,933	Bike Trail	Cottonwood Cr Trail extension ends here
RPYgate	38 57.604	-104 43.323	Gateway Park	6,994	Park	Gateway Park on N side of Pkwy
RPYwcd	38 57.674	-104 43.053	WolfCntr Dr	6,999	Waypoint	Return to S side of Pkwy
RPYwld	38 57.704	-104 42.858	WolfLake Dr	7,020	Bike Trail	EOT Wolf Lake Dr



RWFountain

River Walk, Fountain

River Walk, Fountain Cr & CSU Pueblo MUPs

[Trail Network Overview](#)

Key **RWF** **Connects to:** [Arkansas River Pueblo](#) **Also Known As:** CSU Pueblo Green Trail

Waypoints 29 **New** 10/15/15 **Modified**

Website www.pueblo.us/Trails

Cycle Computer	TrackLog	Distance Statistics	Route	Round Trip
	11.4		8.1	

Elevation Statistics							
Start	End	Min	Max	Gain	Ascent	Descent	Grade
4,672	4,870	4,636	4,910	198	495		1

Type MUPS Drainage **Rating** Easy **Track #** 262

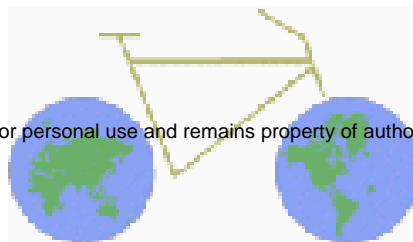
Codes Rp

Surfaces Concrete paths

Notes Major break in Fountain Creek trail from flooding, closest detour has short steep section.
 River Walk section W of start **does not allow riding**, must dismount to explore that area.
 Slide show starts with CW loop around River Walk, track and waypoints CCW.

Track Color	Map Color	Track Starts @	Track Ends @
Green	Bright Green	River Walk Restrooms (RWFrw)	CSU Stadium (RWFstad)

Waypoint	Longitude	Latitude	Comment	Altitude	Waypoint Type	Long Description / note
RWFrw	38 25.813	-104 36.514	River Walk	4.672	Scenic Area	River Walk CCW loop start, restrooms
RWFrwe	38 15.926	-104 36.504	River Walk E	4.665	Scenic Area	River Walk E End
RWFvf	38 15.962	-104 36.789	Victoria Falls	4.669	Scenic Area	Waterfalls, cross Victoria St to continue
RWF1st	38 16.074	-104 36.854	E 1st St	4.671	Scenic Area	N end of River Walk
RWFrw	See Above					More kiosks along water beyond restrooms
RWFfays	38 15.738	-104 36.418	Fays Crossing	4.664	Bridge	Over US 50 Business
RWFrl	38 15.361	-104 35.918	RunyonLake MUP	4.638	Bike Trail	Spur Along N side of Runyon Lake to ARP Trail
RWFrp	38 15.350	-104 35.933	RunyonLake TH	4.630	Restroom	not in route
RWFarpw	38 15.245	-104 36.238	ARP Tr W	4.644	Bike Trail	not in route
RWFarpm	38 15.214	-104 35.730	ARP Tr Mid	4.643	Bike Trail	Arkansas River Pueblo Mid junction - share E
RWFarpe	38 15.358	-104 35.430	ARP Tr E	4.649	Bike Trail	End ARP trail share - continue N
RWFpvp	38 15.910	-104 35.812	PlazaVerde Park	4.675	Park	
RWFfth	38 16.380	-104 36.004	Fountain TH Skatep	4.679	Parking Area	New Skate Park under construction Oct 2015
RWFdets	38 16.581	-104 36.079	Detour S	4.686	Flag, Blue	Flood Detour
RWFwashes	38 16.640	-104 36.139	Washout S	4.677	Flag, Red	Trail washed out here - not in route
RWFdet13	38 16.742	-104 36.094	Detour 13th St	4.688	Flag, Blue	Alternate Street detour via 13th then Dayton Ave
RWFdetn	38 16.797	-104 36.093	Detour N	4.692	Flag, Blue	Steep dirt section to path
RWFwashn	38 16.747	-104 36.131	Washout N	4.683	Flag, Blue	N end of washout - not in route
RWFbyspur	38 17.119	-104 36.071	BrickYard Spur	4.702	Bike Trail	Spur to BrickYards TH
RWFbyth	38 17.080	-104 36.062	BrickYard TH	4.703	Parking Area	Dirt Trail head to N of business - not in route
RWFhds	38 17.378	-104 36.072	HunterDr Spur	4.707	Bike Trail	Spur to Hunter Dr
RWFhspur	38 17.812	-104 36.086	Haalf Spur	4.738	Bike Trail	Spur to Haalf Elementary TH
RWFheth	38 17.810	-104 36.002	Haalf Elem TH	4.756	School	not in route
RWFmth	38 18.339	-104 36.124	Montbello TH	4.755	Parking Area	not in route
RWFwash	38 18.468	-104 36.171	Washout	4.758	Danger Area	Use concrete drainage to bypass
RWFm47	38 18.474	-104 36.125	Mall / 47 MUP	4.760	Bike Trail	MUP to Mall
RWFnt	38 18.745	-104 35.930	Narrow Tunnel	4.776	Tunnel	Can cross rd earlier to avoid culvert tunnel
RWFwsdf	38 18.525	-104 35.080	Wstick Dflower	4.855	Flag, Blue	Via Walking Stick @ Desert Flower
RWFcsu	38 18.326	-104 34.897	CSU Pueblo	4.893	School	Continue on to stadium
RWFstad	38 18.489	-104 34.281	CSU Stadium	4.870	Bike Trail	End of trail @ stadium



RockIslandL

Rock Island Line Trail In Colorado Springs

Follows Rock Island Railway from Santa Fe Hike/Bike Trail to Powers.

[Trail Network Overview](#)

Key	RIL	Connects to:	Homestead Trail Santa Fe M Trail	Also Known As:	
Waypoints	13		Shooks Run Trail	New	07/14/09
Website	Rock Island Line Wayfinding PDF			Modified	

Cycle Computer	TrackLog	Distance Statistics	Route	Round Trip
	6.5		6.3	

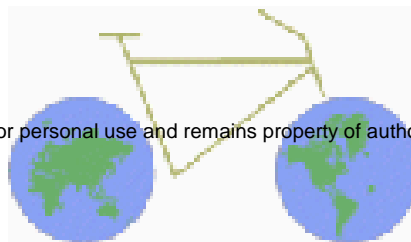
Elevation Statistics							
Start	End	Min	Max	Gain	Ascent	Descent	Grade
6,100	6,384	6,100	6,384	284	370		1

Type	Rail/Trail	Rating	Easy	Track #	170
Codes		Codes	R*Fpd		
Surfaces	all weather dirt, asphalt, concrete				

Notes One short steep section just E of Shooks Run trail - walk the bike up if needed.

Track Color	Map Color	Track Starts @	Track Ends @
Dark Blue	Indigo	Santa Fe Trail @ Beacon St (RILsfm)	Powers Blvd (RIL-pb)

Waypoint	Longitude	Latitude	Comment	Altitude	Waypoint Type	Long Description / note
RILsfm	38 52.084	-104 49.611	SFM Tr	6,100	Bike Trail	Santa Fe Trail Middle section
RILskr	38 52.232	-104 49.077	SKR Tr	6,129	Bike Trail	SFM trail crosses track here on a U Shooks Run Trail goes S from here Track follows paved "alley" single track to N optional May be fenced off
RILste	38 52.064	-104 48.561	Single Trk E	6,138	Bike Trail	End Single Track option
RILtrk	38 52.000	-104 48.403	Follow tracks	6,141	Waypoint	Trail follows track bed E from here
RIL-ub	38 51.717	-104 47.656	Use intersection	6,177	Waypoint	Use intersection to cross at Union Blvd
RL-ncr	38 51.555	-104 45.923	Use intersection	6,265	Waypoint	Use intersection to cross N Chelton Rd
RILhsw	38 51.568	-104 45.450	HSD Tr W	6,280	Bike Trail	Homestead Tr W junction
RILhsde	38 51.622	-104 45.219	HSD Tr E	6,267	Bike Trail	Homestead Tr E junction
RIL-wc	38 51.394	-104 44.296	W Crossing	6,327	Crossing	Historical sign
RIL-ntn	38 51.401	-104 44.285	Narrow Tr N	6,330	Bike Trail	Narrow Tr N - no horses
RIL-ec	38 52.041	-104 43.430	E Crossing	6,481	Crossing	E RR crossing
RIL-ce	38 52.077	-104 43.367	Crushers E	6,384	Waypoint	Head E - local access tr W
RIL-pb	38 52.077	-104 43.222	EOT Powers	6,384	Bike Trail	Powers Blvd - End of Trail



RockIslandR *Rock Island Line Regional Trail In El Paso County*

Follows Rock Island Railway from Falcon to Peyton.

[Trail Network Overview](#)

Key **RIR** **Connects to:** [Falcon City](#) **Also Known As:**

Waypoints **5** **New**
09/20/09

Website [elpasoco.rirt.maps](#) **Modified**

Cycle Computer	TrackLog	Distance Statistics	Route	Round Trip
	9.1		9.0	

Elevation Statistics							
Start	End	Min	Max	Gain	Ascent	Descent	Grade
6,851	6,818	6,850	6,818	-33	74		0

Type Rail/Trail **Rating** Easy
Codes Fd **Track #** 171

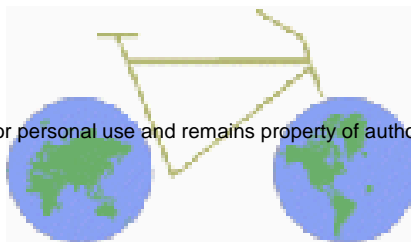
Surfaces Dirt/crushers over railbed

Notes Long and straight except for 1 underpass. Consistant Grade!

Track Color	Map Color	Track Starts @	Track Ends @
Magenta	Pink	Falcon Trailhead off McLaughlin (RIRfth)	Peyton Post Office (RIRpey)

Waypoint	Longitude	Latitude	Comment	Altitude	Waypoint Type	Long Description / note
RIRfth	38 56.197	-104 36.318	Falcon TH	6,851	Parking Area	Falcon Trailhead off McLaughlin Rd
RIRewr	38 56.335	-104 36.138	E Woodmen Rd	6,850	Tunnel	Go under E Woodmen Rd
RIRfcy	38 56.582	-104 35.717	FCY Tr	6,865	Bike Trail	Falcon City Trail starts NE from here
RIRhigh	38 57.274	-104 34.781	High Point	6,900	Summit	Highest point of trail
RIRptn	39 01.553	-104 29.003	EOT Peyton PO	6,818	Bike Trail	End of Trail Peyton Post Office

0



RockRimmon

RockRimmon Trail in Colorado Springs

[Trail Network Overview](#)

Key	RR	Connects to:	Also Known As:
Waypoints	4		New 08/15/09
Website	springsgov.trockrim		Modified

Cycle Computer	TrackLog	Distance Statistics	Route	Round Trip
	1.5		1.2	

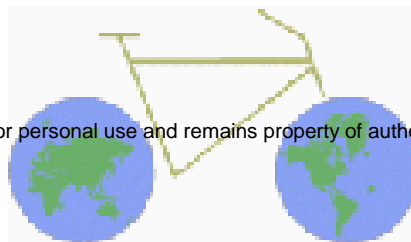
Elevation Statistics							
Start	End	Min	Max	Gain	Ascent	Descent	Grade
6,358	6,534	6,358	6,534	176	200	24	2

Type	Drainage	Rating	Very Mild - short - nothing steep	
Surfaces	natural surfaces	Codes	Fd	Track # 166

Notes Can follow War Eagle West around to Rockrimmon and SW to Vindicator bike lanes to access Ute Valley

Track Color	Map Color	Track Starts @	Track Ends @
Dark Magenta	Violet	Golden Hills Park (WWghp)	War Eagle Dr (RRwed)

Waypoint	Longitude	Latitude	Comment	Altitude	Waypoint Type	Long Description / note
WWghp	38 55.325	-104 49.659	GoldenHills Park	6,358	Park	Start of track W across from park
RRwrr	38 55.732	-104 50.181	W Rockrimmon	6,444	Waypoint	Via
RRfhp	38 55.783	-104 50.647	FtHills Park	6,498	Park	Foothills Park
RRwed	38 55.736	-104 50.764	War Eagle Dr	6,534	Bike Trail	EOT for now



SandCrN

Sand Cr on NE side of Colorado Springs

[Trail Network Overview](#)

Follows Sand Cr upstream from Barnes Rd past Dublin.

Key **SCN** **Connects to:** [Stetson Trail](#) **Also Known As:**

Waypoints 13 **New**

09/20/09 Extension N to Woodmen Rd

Website **Modified** 7/13/16

Distance Statistics			
Cycle Computer	TrackLog	Route	Round Trip
	5.8	4.2	

Elevation Statistics							
Start	End	Min	Max	Gain	Ascent	Descent	Grade
6,583	6,806	6,583	6,806	223	561		2

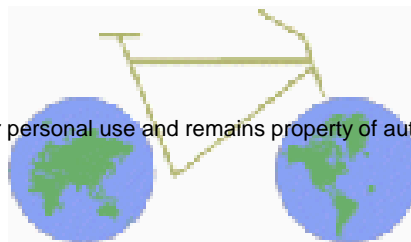
Type Drainage - Fat Tire **Rating** Mild - Rocky/Wet drainage crossings
Codes Fdc **Track #** 186

Surfaces Natural surfaces, concrete

Notes Fords in trail replaced with bridges

Track Color	Map Color	Track Starts @	Track Ends @
Cyan	Sky Blue	Barns Rd E of Powers (SCNbr)	Dirt Rd N of Dublin (SCNneot)

Waypoint	Longitude	Latitude	Comment	Altitude	Waypoint Type	Long Description / note
SCNbr	38 53.927	-104 42.416	Barnes Rd	6,583	Bike Trail	Start of Track on Barnes Rd W of Powers Blvd
SCNfords	38 54.091	-104 42.356	Ford S	6,601	Bridge	Bridge now
SCNspt	38 54.457	-104 42.234	Setson Pk Tr	6,643	Bike Trail	Trail to Stetson Park and Elementary
SCN-sp	38 54.453	-104 41.994	Stetson Park	6,680	Parking Area	Probably best place to park 4 this trail
SCNsts	38 54.686	-104 42.158	StetsonHills Tr	6,673	Bike Trail	Short spur to Stetson Hills Trail Beware washout N side of UP
SCNfordm	38 54.787	-104 42.086	Middle Ford	6,667	Bridge	Bridge now
SCNfordn	38 54.428	-104 41.779	N Ford	6,751	Bridge	Bridge now
SCNdubup	38 54.556	-104 41.731	Dublin UP	6,756	Tunnel	Go under Dublin
SCNds	38 55.585	-104 41.644	Dublin Spur	6,783	Bike Trail	
SCNfsth	38 55.615	-104 41.571	FireStation TH	6,798	Parking Area	Trailhead near Fire Station 21
SCNwmws	38 56.420	-104 41.059	Woodmen Spur	6,882	Bike Trail	Spur to Woodmen W (not in route)
SCNwmw	38 56.456	-104 41.059	Woodmen W	6,895	Bike Trail	Woodmen Rd Frontage
SCNwme	38 56.460	-104 40.438	Woodmen E	6,806	Bike Trail	End of trail on Woodmen Rd Frontage



SantaFeM

Middle section of Santa Fe Hike/Bike Trail in Colorado Springs

[Trail Network Overview](#)

Key	SFM	Connects to:	Austin Bluffs Union OS Bear Cr Park CS CottonWood Cr Midland Trail Monument Valley Rock Island Line Santa Fe N Santa Fe S Sinton Trail TempCrest Trails	Also Known As:	Pikes Peak Greenway
Waypoints	18			New	06/15/09
Website	Pikes Pk Greenway Wayfinding PDF			Modified	10/26/14
					Finally addeed in new concrete section E of Fountain Cr & S of America the Beautiful Park

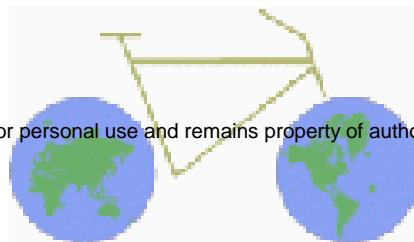
Distance Statistics			
Cycle Computer	TrackLog	Route	Round Trip
	14.9	13.2	

Elevation Statistics							
Start	End	Min	Max	Gain	Ascent	Descent	Grade
6,315	5,764	5,764	6,315	-551	270	821	1
<i>calculated from topo data</i>							

Type	Regional Trail	Rating Codes	Mild R*Fd
Surfaces	Sandy dirt, some concrete or asphalt sections		
Notes	Trail crosses stream twice on very low bridges - do not cross if flooded.		
	Track #	148	

Track Color	Map Color	Track Starts @	Track Ends @
Green	Bright Green	SFN trail near Edmondson (Woodmen Rd) TH	Stratmoor Trailhead (SFMsmth)

Waypoint	Longitude	Latitude	Comment	Altitude	Waypoint Type	Long Description / note
SFMsfm	38 56.043	-104 49.107	SFN Tr	6,315	Bike Trail	N section of Santa Fe Hike/Bike Edmondson Trailhead @ Woodmen Rd
SFMcwc	38 55.617	-104 48.877	CWC Tr	6,250	Bike Trail	Cottonwood Cr Map - incomplete
SFM-st	38 52.965	-104 49.753	ST Tr	6,110	Bike Trail	Sinton Tr
SFM-tg	38 52.910	-104 49.745	TG Tr	6,109	Bike Trail	Templeton Gap Tr
SFMgoose	38 52.715	-104 49.830	GooseGossage	6,101	Parking Area	Goose Gossage Youth Sports Complex
SFMbeacon	38 52.097	-104 49.623	Beacon St	6,070	Waypoint	Follow Beacon St South to next turn
SFMdne	38 52.039	-104 49.690	Dirt Rd NE	6,054	Waypoint	Resume Trail heading S
SFMlbn	38 50.163	-104 49.775	LowBr Monument	5,983	Bridge	Low Bridge over Monument Cr
SFM-ml	38 49.857	-104 50.031	ML Tr	5,968	Bike Trail	Midland Trail America The Beautiful Park to E
SFM-fc	38 49.688	-104 50.050	Fountain Cr	5,958	Bridge	Bridge over Fountain Cr
SFMbccc	38 49.378	-104 50.120	BCCS Tr	5,945	Bike Trail	Bear Cr Colo Springs Trail
SFMlbn	38 48.937	-104 49.086	LowBr Fountain	5,895	Bridge	Low Bridge over Fountain Cr
SFMeps	38 47.534	-104 46.917	El Pomar Sports	5,805	Ball Park	El Pomar youth sports park
SFMscs	38 47.421	-104 46.895	SCCS Tr	5,804	Waypoint	Sand Cr Colo Springs Tr
SFMdet	38 46.844	-104 46.962	Washout Detour	5,800	Waypoint	Via for historical trail washout to S
SFMwash	38 46.660	-104 46.903	Washed Out	5,785	Skull Crossbones	Collapsed Concrete Section of trail not in route but just N of next waypoint
SFN85th	38 46.579	-104 46.857	85 TH	5,790	Parking Area	Hwy 85 Trailhead
SFMsmth	38 46.381	-104 46.339	Stratmoor TH	5,764	Parking Area	End of this section



SantaFeN

N Section of Santa Fe Hike/Bike Trail in Colorado Springs

Follows the Santa Fe Hike/Bike trail from County Line Rd on the N edge of Palmer Lake to the Edmondson Trailhead on Woodmen Rd just W of I25. Parts of trail are old Santa Fe Railroad bed.

[Trail Network Overview](#)

Key **SFN** **Connects to:** Greenland Trail (CO_CR) **Also Known As:** Pikes Peak Greenway
[La Foret Paths](#)
[Santa Fe Mid](#)

Waypoints 18 **New** 06/15/09 **Modified**

Website Pikes Pk Greenway Wayfinding PDF adm.elpasoco.com/Parks/Facilities

Cycle Computer	TrackLog	Distance Statistics	Route	Round Trip
	18.9		16.7	

Elevation Statistics							
Start	End	Min	Max	Gain	Ascent	Descent	Grade
7,234	6,344	6,315	7,302	-890	624	1,514	2
<i>Calculated from topo data</i>							

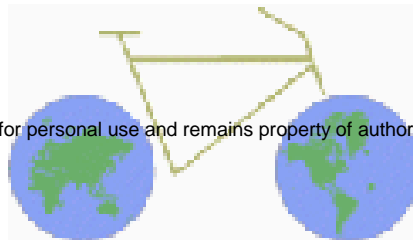
Type Regional Trail **Rating** Mild
Codes R*Fd Many roadbikes use this trail. - control easier on fatter tire bikes

Surfaces Sandy dirt surface, minor concrete sections **Track #** 149

Notes Trail passes thru Airforce Academy property! Restrictions can apply.
 You must stay on trail as it passes through Academy grounds.

Track Color	Map Color	Track Starts @	Track Ends @
Dark Green	Green	County Line Rd (SFNclr)	Edmondson Trailhead on Woodmen Rd (SFNeth)

Waypoint	Longitude	Latitude	Comment	Altitude	Waypoint Type	Long Description / note
SFNclr	39 7.760	-104 54.077	CntyLine Rd	7,234	Bike Trail	County Line Rd - N end of El Paso County section of trail. Greenland S Trailhead 200 feet N
SFNpln	39 7.469	-104 54.594	Palmer L N	7,270	Bike Trail	Join lake loop Trail - going CCW
SFNplnth	39 7.536	-104 54.575	Palmer L N Th	7,243	Parking Area	Palmer Lake N Trailhead Memorial for Medal of Honor Winner
SFNplw	39 7.372	-104 54.788	PL Via	7,230	Waypoint	Via on W side of lake
SFNpls	39 7.268	-104 54.706	Palmer L S	7,233	Bike Trail	Trail loop S junction
SFNpith	39 7.399	-104 54.630	Palmer L TH	7,239	Parking Area	Palmer Lake Trailhead Restrooms Gazebo near lake Head SE
SFNpls	See Above					
SFN105th	39 5.881	-104 52.267	Hwy 105 TH	7,000	Parking Area	Trailhead at Hwy 105
SFNmth	39 5.568	-104 52.176	Monument TH	7,000	Parking Area	Monument Trailhead - Restrooms
SFNbrth	39 3.436	-104 51.480	Baptist Rd TH	6,832	Parking Area	Baptist Rd Trailhead - Restrooms
SFNafan	39 2.529	-104 50.621	AFA N edge	6,751	Waypoint	NE corner of Academy fence
SFNngs	39 1.520	-104 50.279	N Gate spur	6,684	Bike Trail	Spur to N Gate trailhead
SFNngth	39 1.522	-104 50.420	N Gate TH	6,663	Parking Area	N Gate Trailhead - Porta Potty
SFNngs	See Above					Resume trail S over dirt covered old railroad bridge
SFNlft	39 0.145	-104 49.247	La Foret Tr	6,613	LF Tr	La Foret Trail follows Black Squirrel Cr under I25 May have running water over entire bottom.
SFNafath	38 57.594	-104 50.083	AFA TH	6,404	Parking Area	on base trail head
SFN-ll	38 57.468	-104 50.084	AFA Lee Lake	6,383	Fishing Area	on base fishing lake
SFNafas	38 57.247	-104 50.063	AFA S edge	6,382	Waypoint	SE corner of Academy
SFNsfm	38 56.042	-104 49.106	SantaFeM Tr	6,315	Bike Trail	Middle section of SantaFe trail continues S
SFNeth	38 55.990	-104 49.090	Edmondson TH	6,344	Parking Area	Edmondson Trailhead on Woodmen Rd E of I25



SantaFeS

S Section of Santa Fe Hike/Bike trail in Colorado Springs

Starting at Stratmoor Trailhead S of US85 - Follows Fountain Cr S to end

[Trail Network Overview](#)

Key	SFS	Connects to: Crews Gulch Trail SantaFe Mid trail	Also Known As: Fountain Cr Tr, Pikes Peak Greenway
Waypoints	15		New 06/15/09 Modified
Website	Pikes Pk Greenway Wayfinding PDF adm.elpasoco.com/Parks/Facilities		

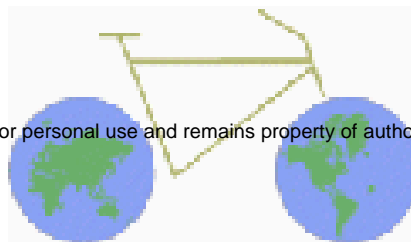
Cycle Computer	TrackLog	Distance Statistics	Route	Round Trip
	8.5		7.0	

Start	End	Min	Max	Gain	Ascent	Descent	Grade
5,764	5,555	5,545	5,764	-209	265	474	1
<i>Calculated from topo data</i>							

Type	Regional Trail	Rating	Mild
Surfaces	Sandy dirt, concrete	Codes	R*Fd Road bikes use trail - control easier on fatter tires.
Notes	Fountain Creek Regional Park has a number of trail alternatives.		
	Track #	150	

Track Color	Map Color	Track Starts @	Track Ends @
Dark Cyan	Teal	Stratmoor Trailhead - off Forest Rd (SFSsmth)	W of Fountain Co (SFSeot)

Waypoint	Longitude	Latitude	Comment	Altitude	Waypoint Type	Long Description / note
SFSsmth	38 46.380	-104 46.338	Stratmoor TH	5,764	Parking Area	Stratmoor Trailhead - Off Forest Rd
SFSwon	38 45.333	-104 45.599	Washout N	5,725	Flag, Red	Head W on new trail section S of substation to bypass washout
SFSwos	38 45.120	-104 45.432	Washout S	5,726	Flag, Red	Resume old trail
SFScfb	38 43.751	-104 44.020	Carson Ft Bridge	5,669	Bridge	Share bridge with pipes/wires
SFScgt	38 43.589	-104 43.866	CGT Tr	5,663	Bike Trail	CrewsGulch Trail starts thru park
SFSwsp	38 43.541	-104 43.790	WillowSprings	5,659	Fishing Area	Willow Springs Pond
SFSfcpn	38 43.359	-104 43.582	FountainCr N	5,646	Parking Area	First of a number of trailheads in Fountain Cr Regional Park - off Willow Springs Rd
SFSobn	38 43.075	-104 43.444	Observe N	5,642	Scenic Area	Northern Observation shelter
SFSobs	38 42.854	-104 43.307	Observe S	5,635	Scenic Area	Southern Observation Shelter
SFSaltn	38 42.796	-104 43.214	Alt Tr N	5,613	Bike Trail	Alternate trail N junction
SFSalts	38 42.623	-104 43.011	Alt Tr S	5,619	Bike Trail	Alternate trail S junction
SFSfcpm	38 42.608	-104 42.996	FountainCr Mid	5,623	Parking Area	Regional Park Trailhead off Duckwood Rd
SFSspur	38 41.644	-104 42.534	Spur to TH	5,555	Bike Trail	Spur to next waypoint
SFSfcps	38 41.689	-104 42.475	Fountain Cr S	5,567	Parking Area	S Regional Park Trailhead off Lyckman/Grinder Not in route
SFSeot	38 41.376	-104 42.924	Locked Gate	5,579	Bike Trail	End of Trail - locked gate



ShooksRun

Shooks Run Trail in Colorado Springs

[Trail Network Overview](#)

This rail/trail follows Santa Fe RR bed S past Fountain Blvd

Key SKR **Connects to:** [Rock Island Line Tr](#) **Also Known As:**

Waypoints 18 **New** 07/14/09 **Modified**

Website [Shooks Run Trail Wayfinding PDF](#)

Cycle Computer	TrackLog	Distance Statistics	Route	Round Trip
	4.3		4.0	

Elevation Statistics							
Start	End	Min	Max	Gain	Ascent	Descent	Grade
6,129	5,955	5,910	6,129	-174	110	281	1

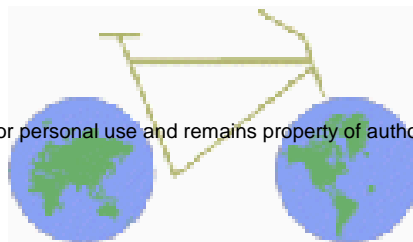
Type rails/trails **Rating** Easy **Codes** Rp **Track #** 155

Surfaces Asphalt

Notes:

Track Color	Map Color	Track Starts @	Track Ends @
Dark Yellow	Gold	Rock Island Trail @ Weber St (SKRril)	Corona St (SKReeot)

Waypoint	Longitude	Latitude	Comment	Altitude	Waypoint Type	Long Description / note
SKRril	38 42.231	-104 49.076	RIL Tr	6,129	Bike Trail	Rock Island Line Trail - start of this trail
SKRwfx	38 51.622	-104 49.012	Fontanero X	6,098	Waypoint	Use Cross walk at Wahsatch to X Fontanero
SKRwcx	38 51.383	-104 49.024	Wahsatch X	6,078	Waypoint	Cross Wahsatch then Caramillo St
SKRdiag1	38 51.316	-104 49.001	Diagonal SE 1	6,076	Waypoint	trail Diagonals SE
SKRccx	38 51.316	-104 48.928	Corona X	6,070	Waypoint	Cross Corona then Columbia
SKRdiag2	38 51.195	-104 48.910	Diagonal SE 2	6,069	Waypoint	trail Diagonals SE
SKRepux	38 51.029	-104 48.794	El Paso X	6,068	Waypoint	Use Cross walk at El Paso to X Unitah
SKRdiag3	38 50.928	-104 48.743	Diagonal SE 3	6,048	Waypoint	trail Diagonals SE
SKRclp	38 50.773	-104 48.675	Cache La Poudre	6,056	Bridge	Bridge Over Cache La Poudre St N end of Middle Shook Run Park
SKRmsrp	38 50.414	-104 48.780	Mid Shooks Park	6,016	Park	Middle Shooks Run Park
SKRplatte	38 50.264	-104 48.789	Platte Rd	6,007	Bridge	Bridge Over Platte Rd - bike route
SKRdta	38 50.091	-104 48.789	Downtown Access	5,975	Bike Trail	Trail access to downtown via Pikes Peak Ave
SKR-ce	38 49.666	-104 48.803	Costilla St E	5,982	Waypoint	Head down hill to W along S side of Costilla
SKR-cw	38 49.671	-104 48.956	Costilla St W	5,941	Waypoint	Head S along Cr Start S Shooks Run Park
SKRssrp	38 49.248	-104 49.020	S Shooks Run Park	5,925	Park	S Shooks Run Park tables
SKR-lb	38 49.221	-104 49.009	Low Bridge	5,912	Bridge	Flood issue
SKRweot	38 49.160	-104 49.040	W EOT	5,922	Bike Trail	W End of trail past dual tunnels
SKR-lb	See Above					
SKRssrp	See Above					
SKReeot	38 49.187	-104 48.934	E EOT Corona	5,955	Bike Trail	E end of track at Corona St.



Sinton

The Sinton Trail in Colorado Springs

3 Mile Trail From Goose Gossage Park to Foothills Trail at Garden of the Gods Rd

[Trail Network Overview](#)

Key	ST	Connects to: Foothills Trail Santa Fe Trail (mid)	Also Known As:
Waypoints	9		New 06/30/09 Modified
Website	Sinton - Templeton Gap Wayfinding PDF		

Distance Statistics			
Cycle Computer	TrackLog	Route	Round Trip
	3.0	2.7	

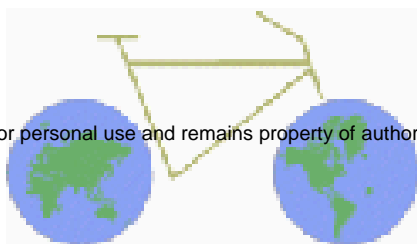
Elevation Statistics							
Start	End	Min	Max	Gain	Ascent	Descent	Grade
6,115	6,505	6,115	6,505	390	426		2

Type	MUPS/drainage	Rating	Mild	Track #	151
Surfaces	Concrete, All weather Dirt				
Codes		Rpdl			

Notes

Track Color	Map Color	Track Starts @	Track Ends @
Magenta	Pink	Santa Fe Tr @ Goose Gossage Park (STsfm)	Foothills Tr at Garden of Gods Rd (STfth)

Waypoint	Longitude	Latitude	Comment	Altitude	Waypoint Type	Long Description / note
STsfm	38 52.965	-104 49.756	SFM Tr	6,115	Bike Trail	Santa Fe Trail Middle Section off Goose Gossage Park
ST-es	38 53.058	-104 50.118	Ellston Go W	6,178	Waypoint	Go W on path on S side of Ellston St
STdce	38 53.066	-104 50.226	DouglasCr OSE	6,193	Waypoint	Follow Trail NW thru Douglas Cr Open Space
STdcw	38 53.437	-104 50.664	DouglasCr OSW	6,239	Waypoint	W side of Douglas Cr Open Space
ST-cb	38 53.425	-104 50.921	Centennial Blvd	6,284	Tunnel	Unusual narrow tunnel under Centennial Blvd
STgoge	38 53.786	-104 51.702	GOG Rd E	6,402	Bike Trail	Follow Trail along S side of Garden Of Gods Rd
STawdn	38 53.808	-104 52.268	ArrowsW Dr N	6,480	Bike Trail	End of trail proper - Follow Arrowswest Dr S
STawds	38 53.782	-104 52.289	ArrowsW Dr S	6,485	Waypoint	Head W to 30th St
STfth	38 53.805	-104 52.403	FTH Tr	6,505	Bike Trail	Foothills Trail



SkyWoodA

Skyline, Rampart Park, E Woodmen and Austin Bluffs Trails in Colorado Springs

[Trail Network Overview](#)

Key	SWA	Connects to: Briargate Trail Research Pkwy Path	Also Known As: Austin Bluffs Path
Waypoints	20		New 08/15/09 Modified
Website	springsgov tskylene springsgov twoodmene		

Distance Statistics			
Cycle Computer	TrackLog	Route	Round Trip
	7.6	6.6	

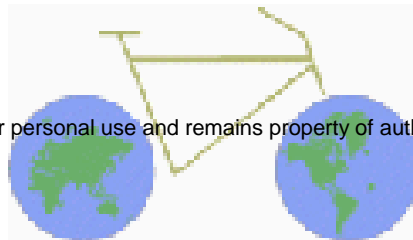
Elevation Statistics							
Start	End	Min	Max	Gain	Ascent	Descent	Grade
6,788	6,930	6,566	6,971	142	875	733	3

Type	MUPS powerline/connector	Rating	Mid - some good climbs	Track #	167
Surfaces	Concrete, some residential street use				

Notes

Track Color	Map Color	Track Starts @	Track Ends @
Red	Red	Research Pkwy E of Chapel Hills (SWArpyw)	Austin Bluffs & Briar Gate Pkwy (SWAbgp)

Waypoint	Longitude	Latitude	Comment	Altitude	Waypoint Type	Long Description / note
SWArpyw	38 57.575	-104 46.918	RPY Tr W	6,788	Bike Trail	Research Pkwy W junction
SWArpt	38 57.097	-104 46.974	Rampart Tr	6,635	Bike Trail	Spur to Rampart Park
SWArpl	38 57.119	-104 46.833	Rampart Loop	6,715	Bike Trail	Rampart Park loop - track follows CCW
SWArpssw	38 56.994	-104 46.751	Rampart SW	6,689	Waypoint	Via
SWArpp	38 57.085	-104 46.520	Rampart Park	6,742	Parking Area	Ball Park - parking
SWArpl	See Above					Head back downhill
SWArpt	See Above					Resume Southbound trek
SWAtjog	38 57.027	-104 47.057	Trafalgar Jog	6,594	Waypoint	short Trafalgar Dr section
SWApwr	38 56.545	-104 46.864	Power Station	6,643	Waypoint	Powerstation Jog - then E Woodmen
SWAunion	38 56.494	-104 46.499	Union X	6,730	Waypoint	Cross Union at Briargate Pkwy
SWAbgs	38 56.453	-104 45.136	BG Tr S	6,745	Bike Trail	Briargate Trail at Yellowwood Dr
SWAwood	38 56.467	-104 44.583	End Woodmen	6,784	Bike Trail	Head N into subdivision
SWA-rh	38 56.651	-104 44.758	Ramble Haven	6,830	Waypoint	Ramblewood Dr & Havenwood Dr
SWA-hc	38 56.690	-104 44.744	Haven Curlew	6,831	Waypoint	Havenwood Dr & Curlew Ct
SWA-cs	38 56.684	-104 44.671	Curlew SilverMa	6,831	Waypoint	Curlew Ct & Silver Maple
SWA-sga	38 56.632	-104 44.636	Silver G Ash	6,810	Waypoint	Silver Maple & Green Ash
SWA-gabw	38 56.653	-104 44.578	G Ash B Walnut	6,792	Waypoint	Green Ash & Black Walnut - resume Tr
SWAabs	38 56.641	-104 44.531	AustinBluff S	6,781	Bike Trail	Austin Bluffs tr
SWArpye	38 57.261	-104 44.363	RPY Tr E	6,923	Bike Trail	Research Pkwy E junction
SWAexp	38 57.635	-104 44.707	BG Tr Explorer	6,952	Bike Trail	Briar Gate Trail NE junction Explorer Pk
SWAbgn	38 57.807	-104 45.069	BG Tr N	6,971	Bike Trail	Briargate Trail N junction
SWAbgp	38 57.938	-104 45.081	BriarGate Pkwy	6,930	Bike Trail	EOT Briar Gate Pkwy



Stetson *Stetson Hills Trail on NE side of Colorado Springs*

[Trail Network Overview](#) *Covers a short section of Austin Bluffs Pkwy path before following Stetson Hills path.*

Key **STS** **Connects to:** [Homestead Trail](#) **Also Known As:** Austin Bluffs
[Sand Cr](#)

Waypoints 9 **New**
08/15/09

Website [springsgov tstetson](#) **Modified**

Distance Statistics			
Cycle Computer	TrackLog	Route	Round Trip
	3.6	3.4	

Elevation Statistics							
Start	End	Min	Max	Gain	Ascent	Descent	Grade
6,615	6,767	6,615		152	502	350	4

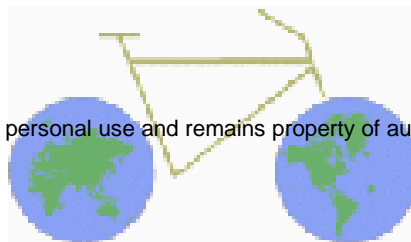
Type MUPS - connector **Rating** Medium for average grade
Codes Rp **Track #** 168

Surfaces Concrete paths

Notes

Track Color	Map Color	Track Starts @	Track Ends @
Green	Bright Green	AustinBluffs Pkwy @ Old Farm (STSabof)	Stetson Hills @ Mark Seffel (STS-ms)

Waypoint	Longitude	Latitude	Comment	Altitude	Waypoint Type	Long Description / note
STSabof	38 54.356	-104 44.310	ABP OldFarm	6,615	Bike Trail	Start of Track - Austin Bluffs Pkwy at Old Farm Dr
STShsw	38 54.802	-104 44.030	HS Tr W	6,793	Bike Trail	Homestead Tr W - follow Stetson E
STShse	38 54.695	-104 43.700	HS Tr E	6,849	Bike Trail	Homestead Tr E heads S here
STS-pb	38 54.679	-104 43.153	N side Powers	6,728	Waypoint	Use N side E of Powers
STS-tb	38 54.592	-104 42.884	S side Tutt	6,691	Waypoint	Use W side E of Tutt
STS-tr	38 54.655	-104 42.416	Trail S	6,696	Bike Trail	Trail heading S may be private
STSsccs	38 54.716	-104 42.165	SCCS Tr	6,669	Bike Trail	N section of Sand Cr
STS-ad	38 54.699	-104 41.162	Nside Antelope	6,717	Waypoint	Switch to N side at Antelope Ridge Dr
STS-ms	38 54.719	-104 40.983	Mark Sheffel	6,767	Bike Trail	EOT Mark Sheffel



TempGapG

Templeton Gap, Greencrest Trails in Colorado Springs

Follows Douglas Cr upstream to E from Monument Cr - Templeton Gap Floodway
Then follows Greencrest trail to Homestead Trail

[Trail Network Overview](#)

Key	TGG	Connects to: Austin Bluffs Trail Homestead Trail	Also Known As: Greencrest Tr, Templeton Gap Tr
Waypoints	19	Palmer Park Trail System SantaFe M Hike/Bike Trail	New 08/15/09
Website	Sinton - Templeton Gap Trails		Modified

Distance Statistics			
Cycle Computer	TrackLog	Route	Round Trip
	7.9	6.7	

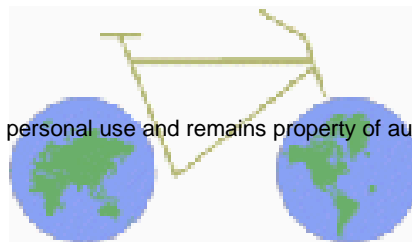
Elevation Statistics							
Start	End	Min	Max	Gain	Ascent	Descent	Grade
6,105	6,343	6,105	6,585	238	719	481	2

Type	MUPS - connector	Rating Codes	Mild R*Fpms	Track #	169
Surfaces	Concrete, Single track, creek bed				

Notes Can follow Paseo Rd down from top of ridge to end

Track Color	Map Color	Track Starts @	Track Ends @
Red	Red	Goose Gossage Park - SantaFe Trail (TGGsfm)	EOT - Homestead Tr (TGGhs)

Waypoint	Longitude	Latitude	Comment	Altitude	Waypoint Type	Long Description / note
TGGsfm	38 52.910	-104 49.743	SFM Tr	6,105	Bike Trail	Start of Trail in Goose Gossage Park Santa Fe Hike/Bike Trail
TGGflood	38 53.323	-104 49.447	Floodway	6,135	Waypoint	Follow Floodway
TGGnev	38 53.326	-104 49.159	Nevada St	6,185	Waypoint	Go N to Intersection to cross
TGGdog	38 53.366	-104 49.110	Resume Tr	6,195	Waypoint	Resume Tr on N side Rocky Mtn Greyhound Park
TGGportal	38 52.982	-104 48.186	Portal Park	6,210	Parking Area	
TGGunion	38 52.799	-104 47.717	Under Union	6,218	Tunnel	Go Under Union on S side
TGGback	38 52.809	-104 47.649	Back E Side	6,224	Bike Trail	Go back to bridge and cross on E side
TGGabu	38 53.273	-104 47.123	ABU Tr	6,279	Bike Trail	Austin Bluffs Union Meadows Trail Keep left
TGGppts	38 53.334	-104 46.869	Palmer Tr 1	6,324	Bike Trail	Palmer Park Trail System W junction
TGGgreen	38 53.331	-104 46.552	Greencrest Tr	6,337	Bike Trail	Start Greencrest trail track shows spur to next rd
TGGspur	38 52.786	-104 45.931	GC spur start	6,430	Bike Trail	Spur NE to Wesley & Coral Point
TGG-wc	38 53.166	-104 45.737	Wesley CoralPt	6,390	Bike Trail	End Spur - backtrack
TGGspur	See above					
TGGloopE	38 52.653	-104 45.904	Loop E Ridge	6,502	Bike Trail	Ridge loop SE or skip to W
TGGridge	38 52.570	-104 45.845	Ridge Join	6,517	Waypoint	Ridge trail join
TGGrend	38 52.523	-104 45.803	Ridge End	6,507	Waypoint	End of Ridge - backtrack
TGGridge	See above					
TGGloopW	38 52.629	-104 45.946	loop W DH	6,501	Bike Trail	W end of loop - go down GC or road
TGGplot	38 52.498	-104 45.892	Paseo Lot	6,433	Parking Area	Parking of Paseo Rd
TGGbp	38 52.227	-104 45.548	BallPark Via	6,360	Waypoint	Via at end of harder trail
TGGhs	38 52.081	-104 45.556	Homestead Tr	6,343	Bike Trail	EOT - Homestead Tr



WildHorseCity

Wild Horse Cr, City Park

Wild Horse Cr, City Park Trails

[Trail Network Overview](#)

Key WHC **Connects to:** [Arkansas River Pueblo](#) **Also Known As:** City Park MUP, Northern Ave MUP

Waypoints 12 **New** 10/15/15 **Modified**

Website www.pueblo.us/Trails

Cycle Computer	TrackLog	Distance Statistics	Route	Round Trip
	8.6		7.7	

				Elevation Statistics			
Start	End	Min	Max	Gain	Ascent	Descent	Grade
4,707	4,995	4,679	4,995	288	474		1

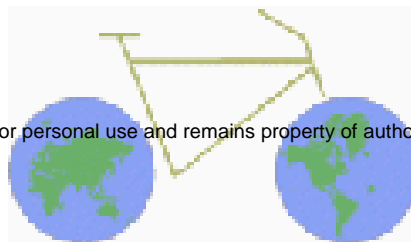
Type MUPS Coverage **Rating** Easy **Codes** Rpcad **Track #** 263

Surfaces Concrete paths, asphalt, dirt

Notes Was not able to ground verify Northern Ave section of track, legs cramping after 9+ hours on trail & ran out of daylight.

Track Color	Map Color	Track Starts @	Track Ends @
Cyan	Light Blue	Wild Horse Cr @ 18th St (WHC18)	Northern Ave @ Bandera Pkwy (WHCnabp)

Waypoint	Longitude	Latitude	Comment	Altitude	Waypoint Type	Long Description / note
WHC18	38 17.007	-104 38.425	18th St	4,707	Bike Trail	Start of trail, W of S end of Tuxedo Blvd
WHCwhcth	38 16.589	-104 38.357	WHC TH	4,692	Park	Wild Horse Cr Trail head under Cheyenne Ave Br
WHCspur	38 16.548	-104 38.346	ARP spur	4,689	Bike Trail	Spur SE to ARP Tr
WHCarpe	38 16.323	-104 38.168	ARP Tr E	4,679	Bike Trail	ARP Tr E junction - not in route
WHCconc	38 16.420	-104 39.007	Resume Concrete	4,697	Flag, Blue	Trail in poor condition E of here
WHCarpw	38 16.119	-104 39.442	ARP Tr W	4,698	Bike Trail	Share ARP Tr across bridge
WHCarps	38 26.074	-104 39.387	ARP Tr S	4,699	Bike Trail	End ARP share heading SW
WHCcpth	38 15.925	-104 39.492	CityPark TH	4,743	Park	Off Goodnight Ave
WHCgna	38 15.841	-104 39.707	Goodnight Ave	4,776	Flag, Blue	Head S on E side of 45 / S Pueblo Blvd
WHna	38 14.15	-104 39.729	Northern Ave	4,879	Bike Trail	Head NE on N side of Northern Ave
WHCnac	38 14.643	-104 38.849	NA Cambridge	4,824	Bike Trail	Head back SW on S side of Northern Ave
WHCnabp	38 13.502	-104 40.737	NA Bandera Pky	4,995	Bike Trail	End of trail near Bandera Pky



Woodmen

Woodmen Trail in Colorado Springs

[Trail Network Overview](#)

Key **WMW** Connects to:

Also Known As:

Waypoints **0**

New

Website [springsgov twoodmenw](#)

Modified

Cycle Computer	TrackLog	Distance Statistics	Route	Round Trip
-----------------------	-----------------	----------------------------	--------------	-------------------

Elevation Statistics							
Start	End	Min	Max	Gain	Ascent	Descent	Grade

Type

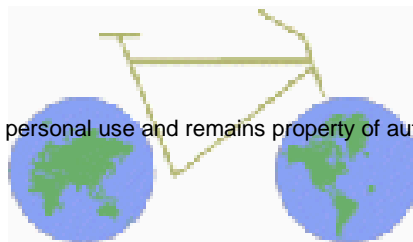
Rating Codes

Surfaces

Notes

Track Color	Map Color	Track Starts @	Track Ends @
Cyan	Sky Blue	Spruce Mtn Trailhead (SMW-th)	SMW Tr S junction (SMWsmws)

Waypoint	Longitude	Latitude	Comment	Altitude	Waypoint Type	Long Description / note



RTD Park & Rides Denver / Front Range Regional Transportation District Park & Ride locations

Trail Network Overview Should display as "Truck Stop" as Garmin Waypoint or "Motor Home" as DeLorme Waypoint

Last Modified Initial data load after imagery alignment of locations 12/2/2008

Locations Website 80 http://www.B-denver.com/AlphabeticalList.shtml

Notes See RTD website for bike rack/locker numbers and possible updated information

Table with columns: Code, Latitude, Longitude, Comment, Bike Racks, Lockers, Long Note / Comment. Contains 100 rows of location data for RTD Park & Rides.



Trail Name	Covered by Track(s)		
Arkansas River Pueblo	ARP - Arkansas River Pueblo		
Austin Bluffs Pkwy	AB - Austin Bluffs	HST - Homestead Trail	SWT - SkyLine Woodmen Trails
Bear Cr Regional Park Trail	BCCS - Bear Cr Park Trail		
Bear Cr Regional Park MTB	BC_MTB - Bear Cr Park MTB Trail		
Black Forest Regional Park	BFR - Black Forest Regional Park		
Black Forest Section 16	BF16 - Black Forest Section 16		
Briargate	BG - Briargate Paths		
City Park Trail (Pueblo)	WHC - WildHorseCity		
Clear Springs Ranch		Planning ~ 3 miles	
CottonWood Cr Trail	CW - CottonWood Trails		
Crews Gulch Trail	CG - Crews Gulch Trails		
N Douglas Cr	DUV - Douglas Ute V Trails		
Falcon Trail	FT - Falcon Trail		
Falcon City	FCY - Falcon City		
Foothills Trail	FH - Foothills Trail		
Fountain Cr Trail	SFS - SantaFe Hike/Bike S		
Fox Run Regional Park	FRR - Fox Run Regional Park		
Garden of the Gods (mtb)	GOGM - Garden of the Gods MTB		
Garden of the Gods (road)	GOGR Garden of the Gods Road		
Green Crest Trail	TGC - Templeton Gap/Greencrest		
Homestead Ranch Park	HSR - Homestead Ranch Park		
Homestead Trail	HST - Homestead Trail		
La Foret Path		On Hold	
Lake Pueblo Marinas MUPs	LPM - LPMarinas		
Mesa Springs	MS - Mesa Springs Paths		
Mesa Valley	MEV - Mesa Valley Paths		
Midland Trail	ML - Midland Trail		
Monument Cr	Santa Fe Hike/Bike N		
Monument Valley	MOV - Monument Valley		
Northern Ave MUP	WHC - WildHorseCity		
Palmer Divide	PDT - Palmer Divide Trail		
Palmer Mesa	PM - Palmer Mesa Paths		
Pikes Peak Greenway	SFS - SantaFe Hike/Bike N	SFS - SantaFe Hike/Bike M	SFS - SantaFe Hike/Bike S
Research Pkwy	RPY - Research Pkwy		
Rock Island Line	RIL - Rock Island Line		
Rock Island Regional	RIR - Rock Island Regional		
Rockrimmon	RR - Rockrimmon		
Sand Cr N	SCN - Sand Cr N		
Pikes Peak Greenway	SFM - Santa Fe Hike/Bike M		
Shooks Run	SKR - Shooks Run Path		
Sinton Trail	ST - Sinton Trail		
SkyLine Trail	SWT - SkyLine Woodmen Trails		
Stetson Trail	STS - Stetson Trail		
Templeton Gap Trail	TGC - Templeton Gap/Greencrest		
Union Trail	Austin Bluffs paths (AB)		
Ute Valley	DUV - Douglas Ute V Trails		
Wild Horse Creek	WHC - WildHorseCity		
Woodment Trail E	Woodmen Trail		
Woodmen Trail W		On Hold	

45

Trails

Palmer Lake Reservoir	Planning - hiking only
Paint Mines Interpretive	Paint Mines Interpretive Hiking Only

Hiking Trails

Website:

